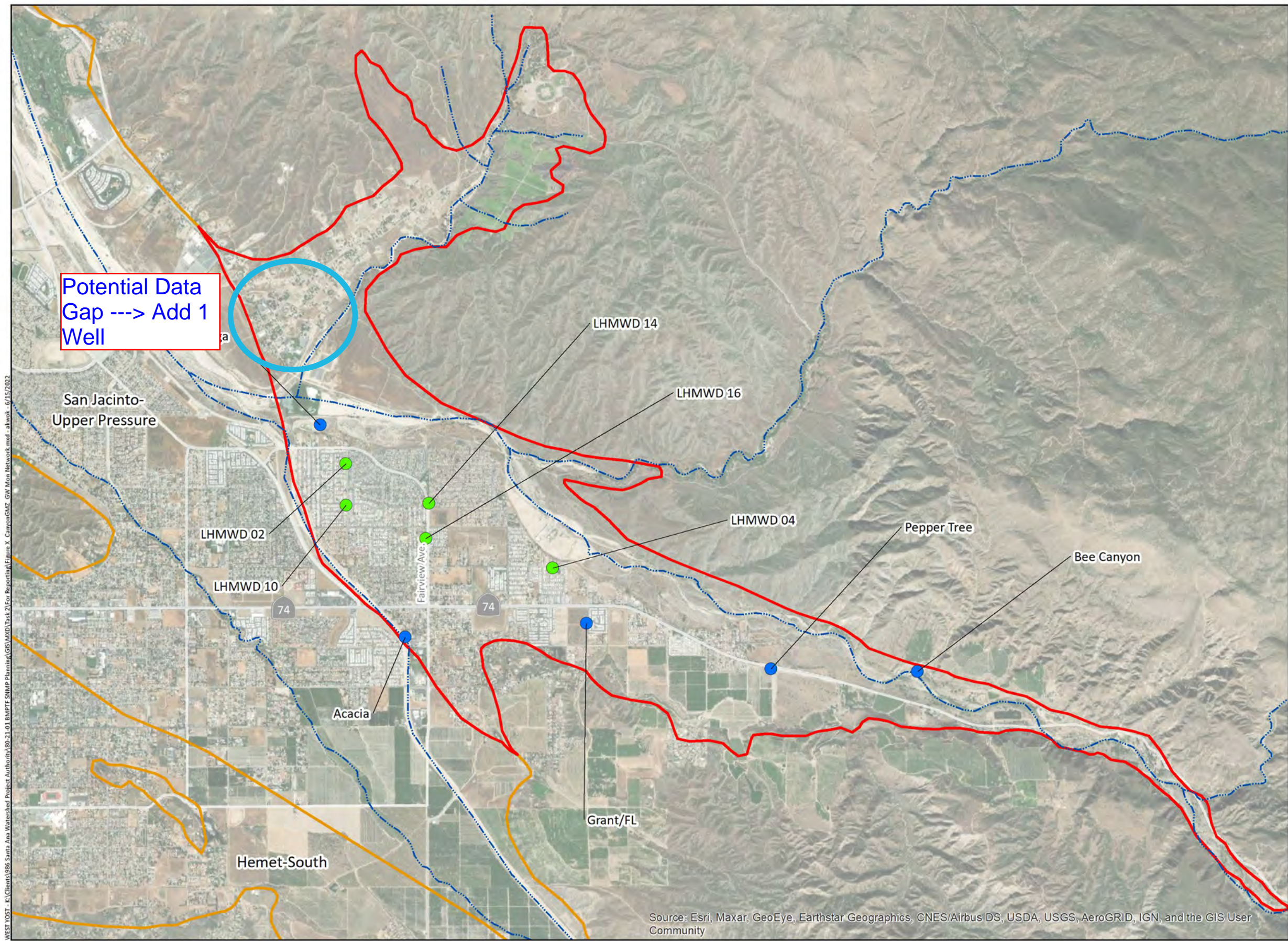


Appendix C

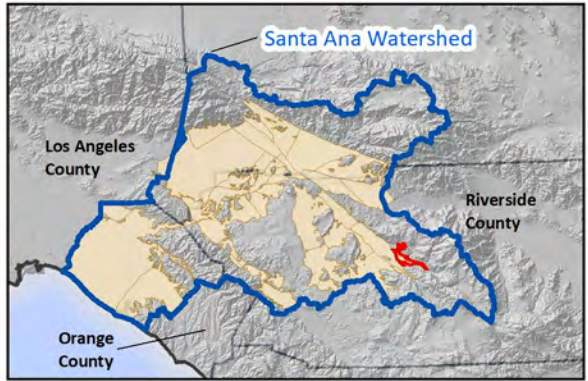
Potential Data Gaps

C1. Canyon Groundwater Management Zone

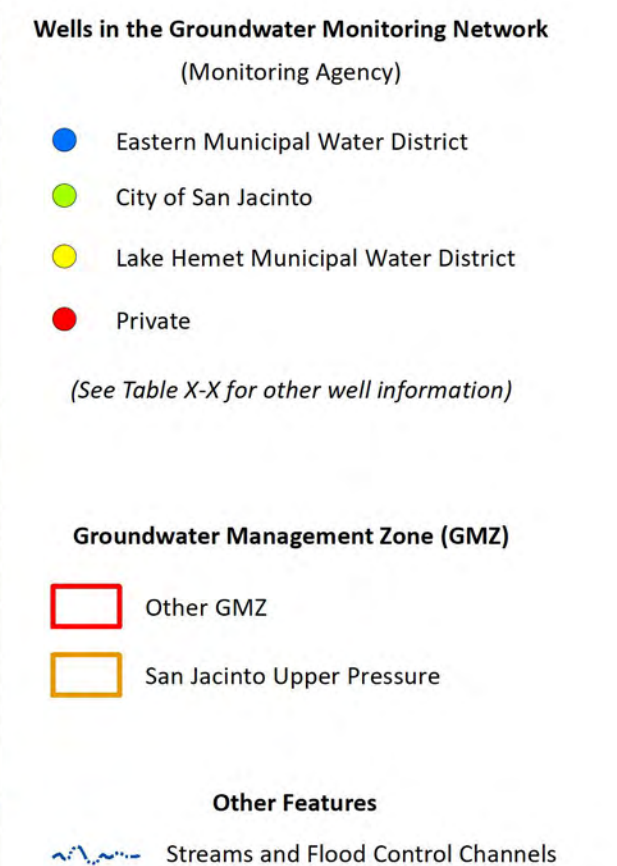
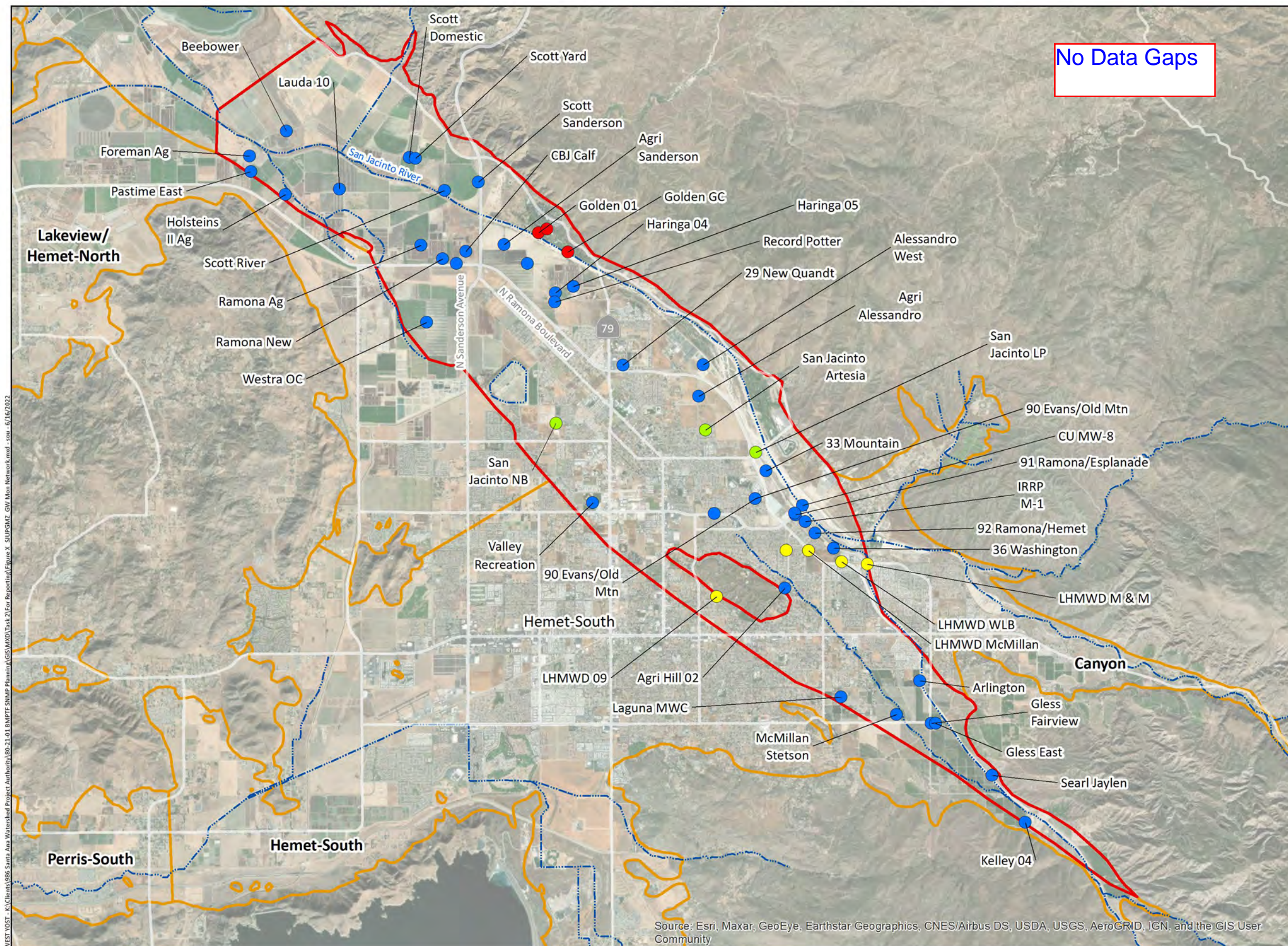


- Wells in the Groundwater Monitoring Network**
(Monitoring Agency)
- Eastern Municipal Water District
 - Lake Hemet Municipal Water District
- (See Table X-X for other well information)
- Groundwater Management Zone (GMZ)**
- Canyon
 - Other GMZ
- Other Features**
- ~ Streams and Flood Control Channels

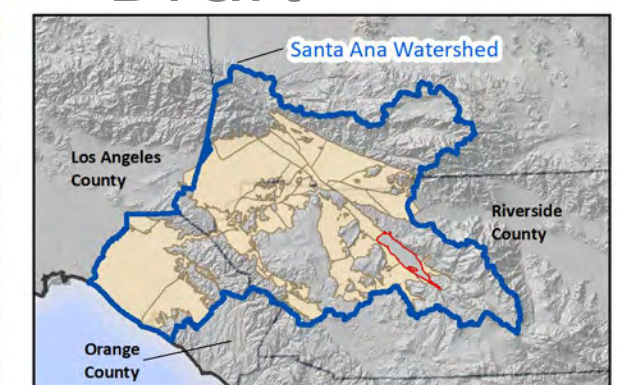
Draft



C2. San Jacinto – Upper Pressure Groundwater Management Zone



Draft



Prepared by:



Prepared for:

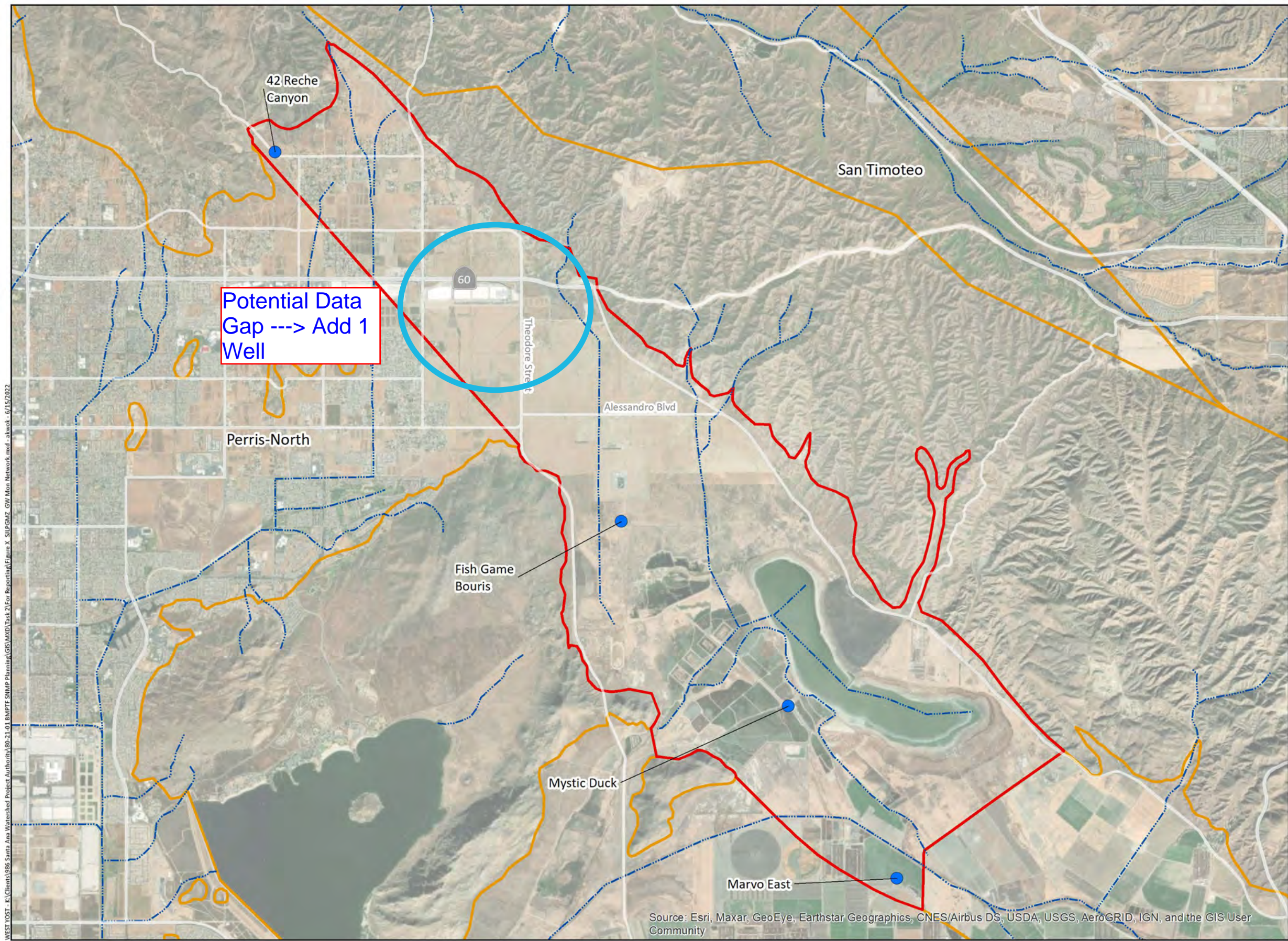
Santa Ana Watershed Project Authority
Basin Monitoring Program Task Force
Groundwater Monitoring Plan



Groundwater Quality Monitoring Network
San Jacinto Upper Pressure GMZ

Figure X-X

C3. San Jacinto – Lower Pressure Groundwater Management Zone



Wells in the Groundwater Monitoring Network
(Monitoring Agency)

● Eastern Municipal Water District

(See Table X-X for other well information)

Groundwater Management Zone (GMZ)

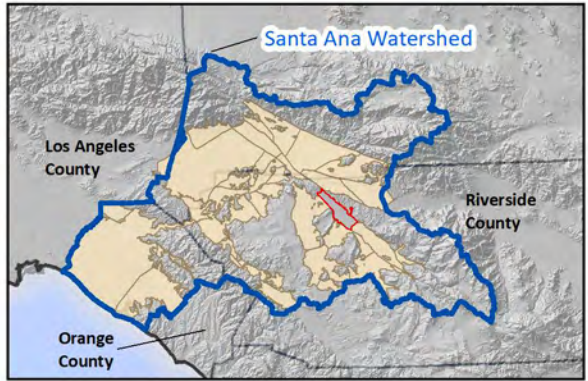
San Jacinto Lower Pressure

Other GMZ

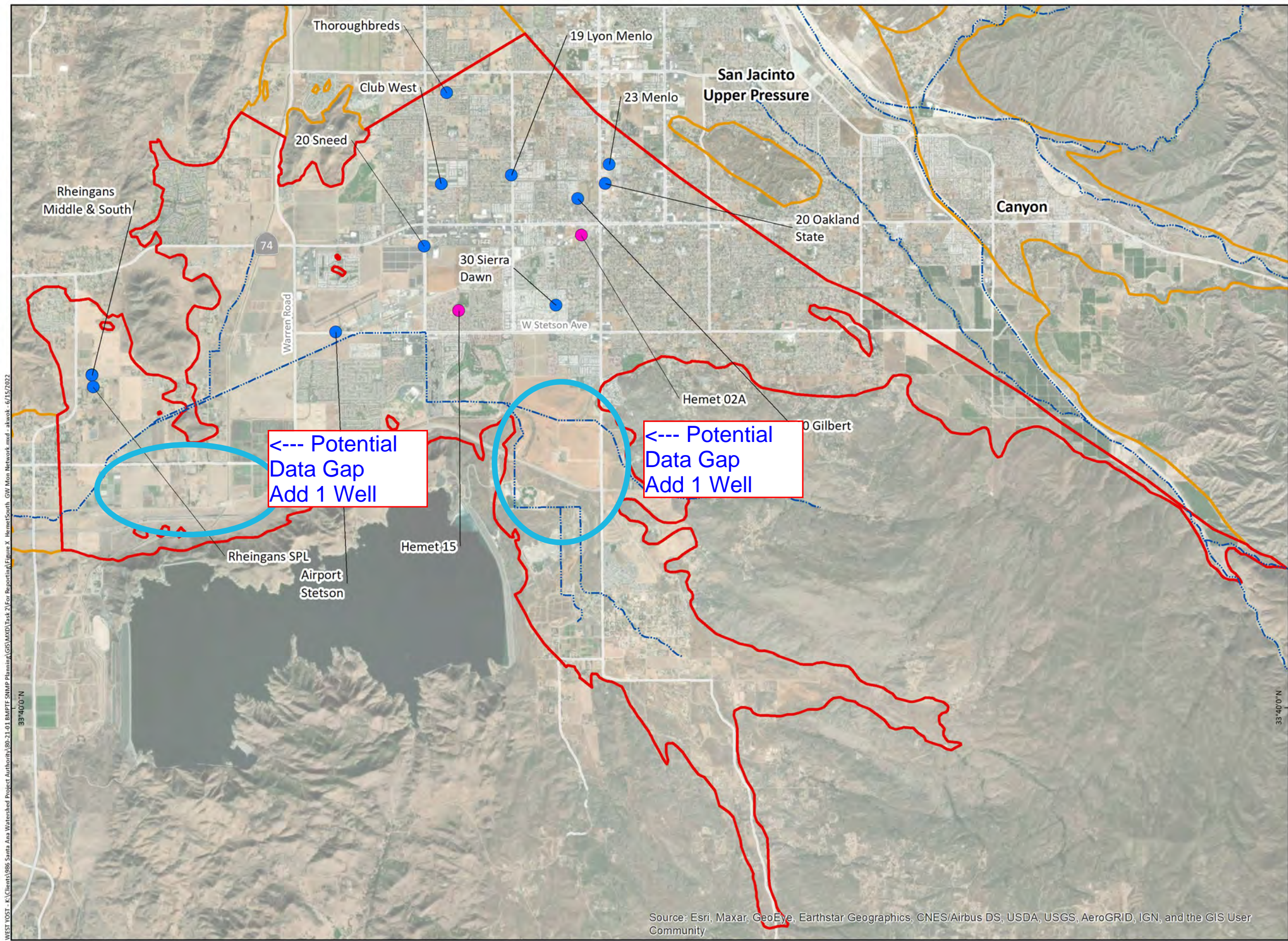
Other Features

Streams and Flood Control Channels

Draft

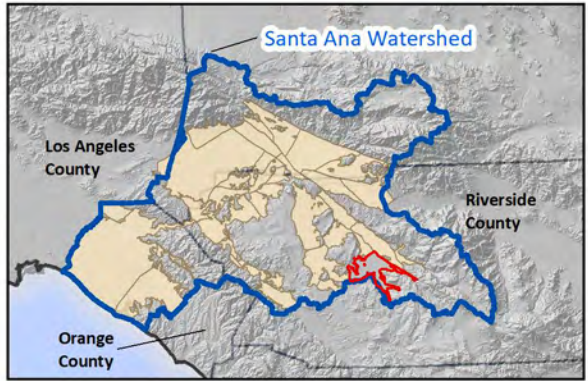


C4. Hemet South Groundwater Management Zone

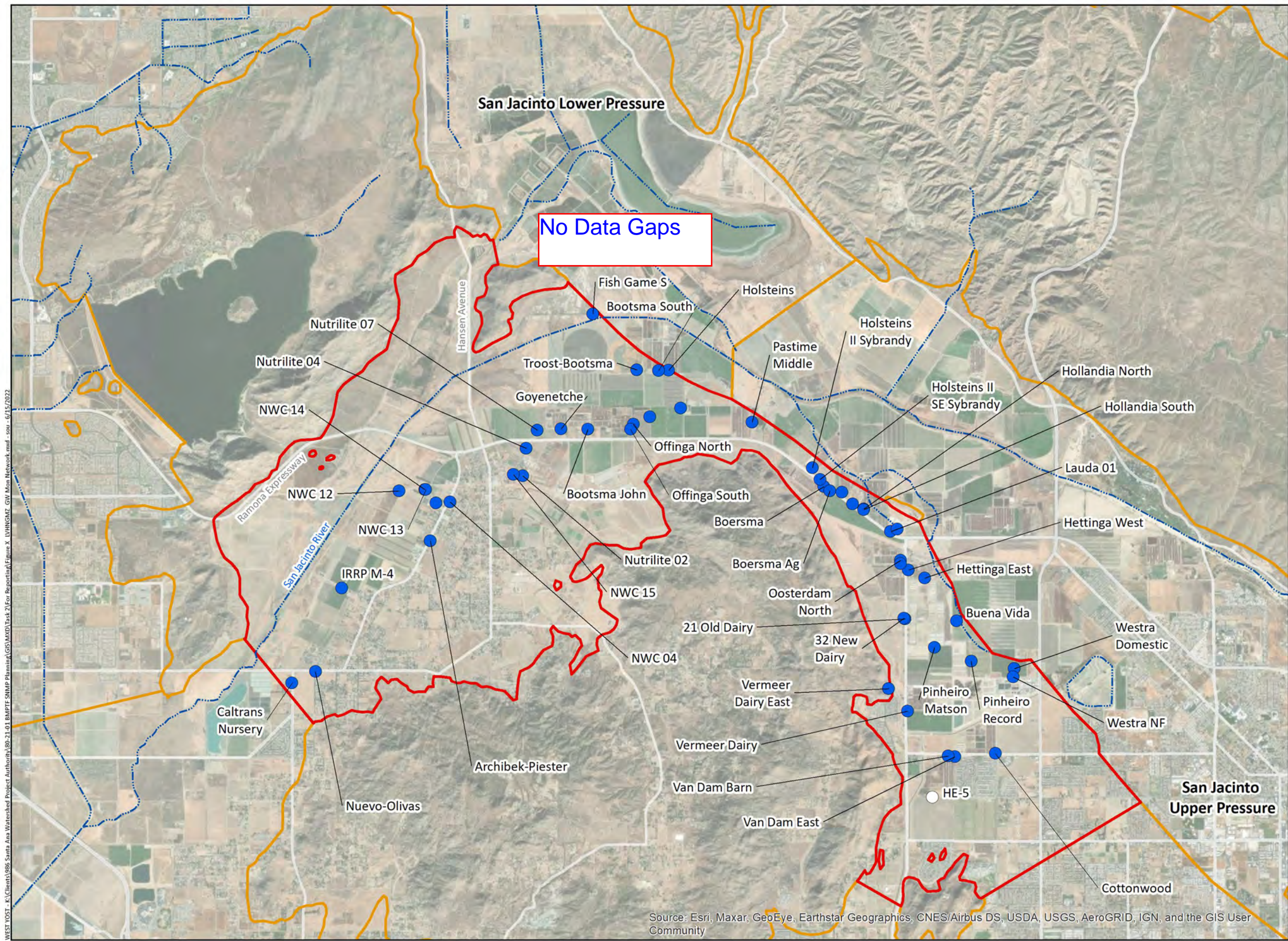


- Wells in the Groundwater Monitoring Network**
(Monitoring Agency)
- Eastern Municipal Water District
 - City of Hemet
- (See Table X-X for other well information)
- Groundwater Management Zone (GMZ)**
- Hemet South
 - Other GMZ
- Other Features**
- Streams and Flood Control Channels

Draft



C5. Lakeview Hemet North
Groundwater Management Zone



Wells in the Groundwater Monitoring Network
(Monitoring Agency)

- Eastern Municipal Water District
- Riverside County Waste Management

(See Table X-X for other well information)

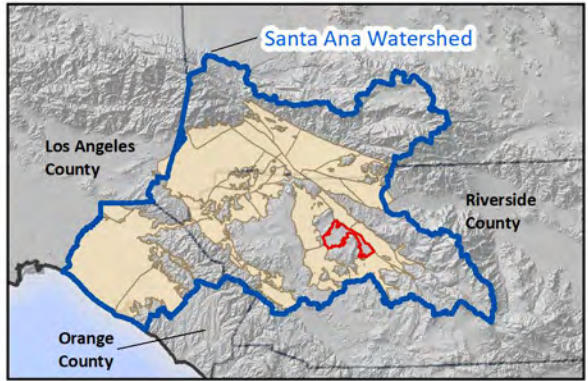
Groundwater Management Zone (GMZ)

- Lakeview/Hemet-North
- Other GMZ

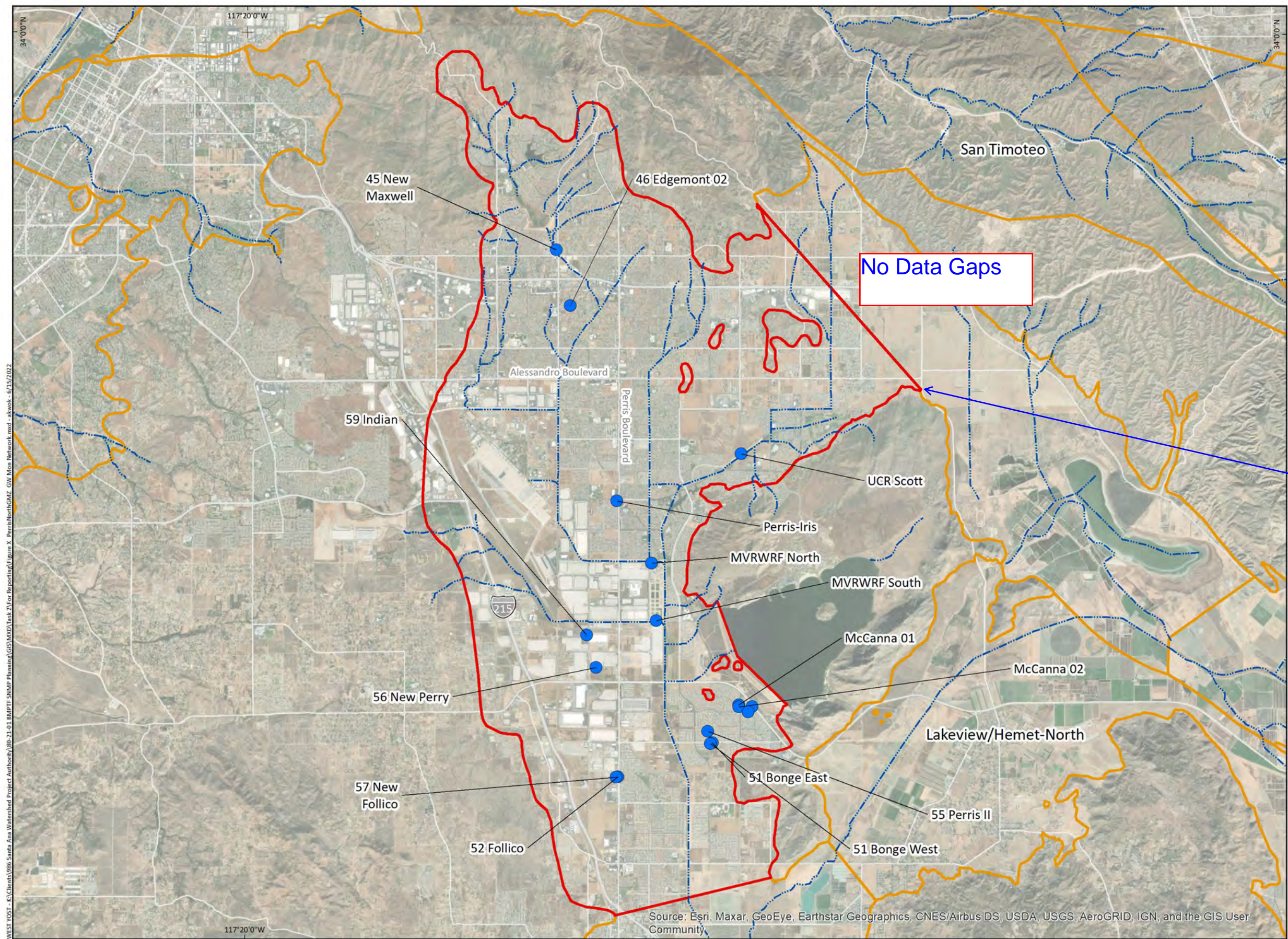
Other Features

- ~ Streams and Flood Control Channels

Draft



C6. Perris North Groundwater Management Zone



Wells in the Groundwater Monitoring Network
(Monitoring Agency)

● Eastern Municipal Water District

(See Table X-X for other well information)

Groundwater Management Zone (GMZ)

□ Perris-North

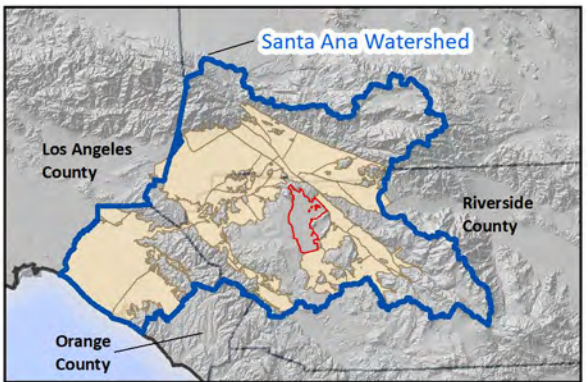
□ Other GMZ

Other Features

~ Streams and Flood Control Channels

This map is missing the location of 20 new monitoring wells being constructed by EMWD. Estimated locations will be added when received.

Draft



Prepared by:



Prepared for:

Santa Ana Watershed Project Authority
Basin Monitoring Program Task Force
Groundwater Monitoring Plan

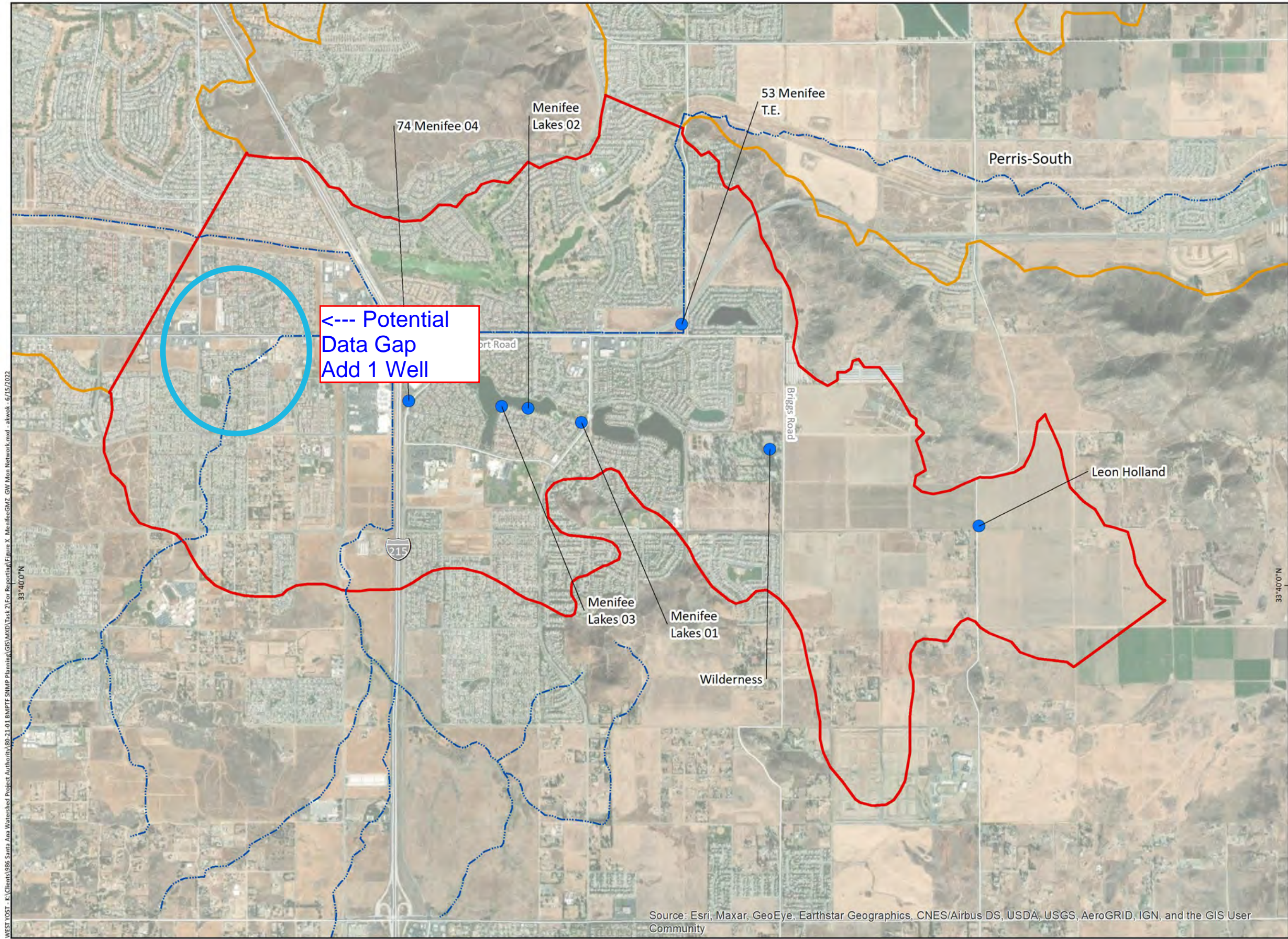


Groundwater Quality Monitoring Network
Perris-North GMZ

Figure X-X

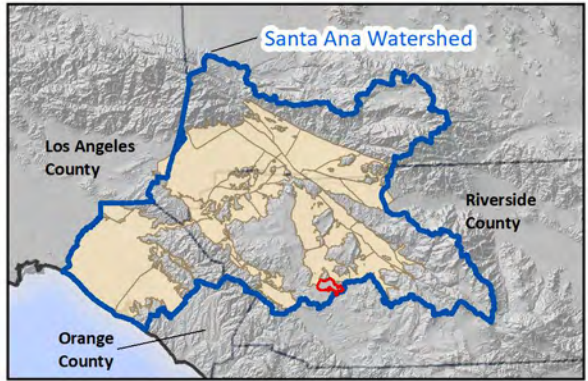
C7. Perris South Groundwater Management Zone

C8. Meniffee Groundwater Management Zone

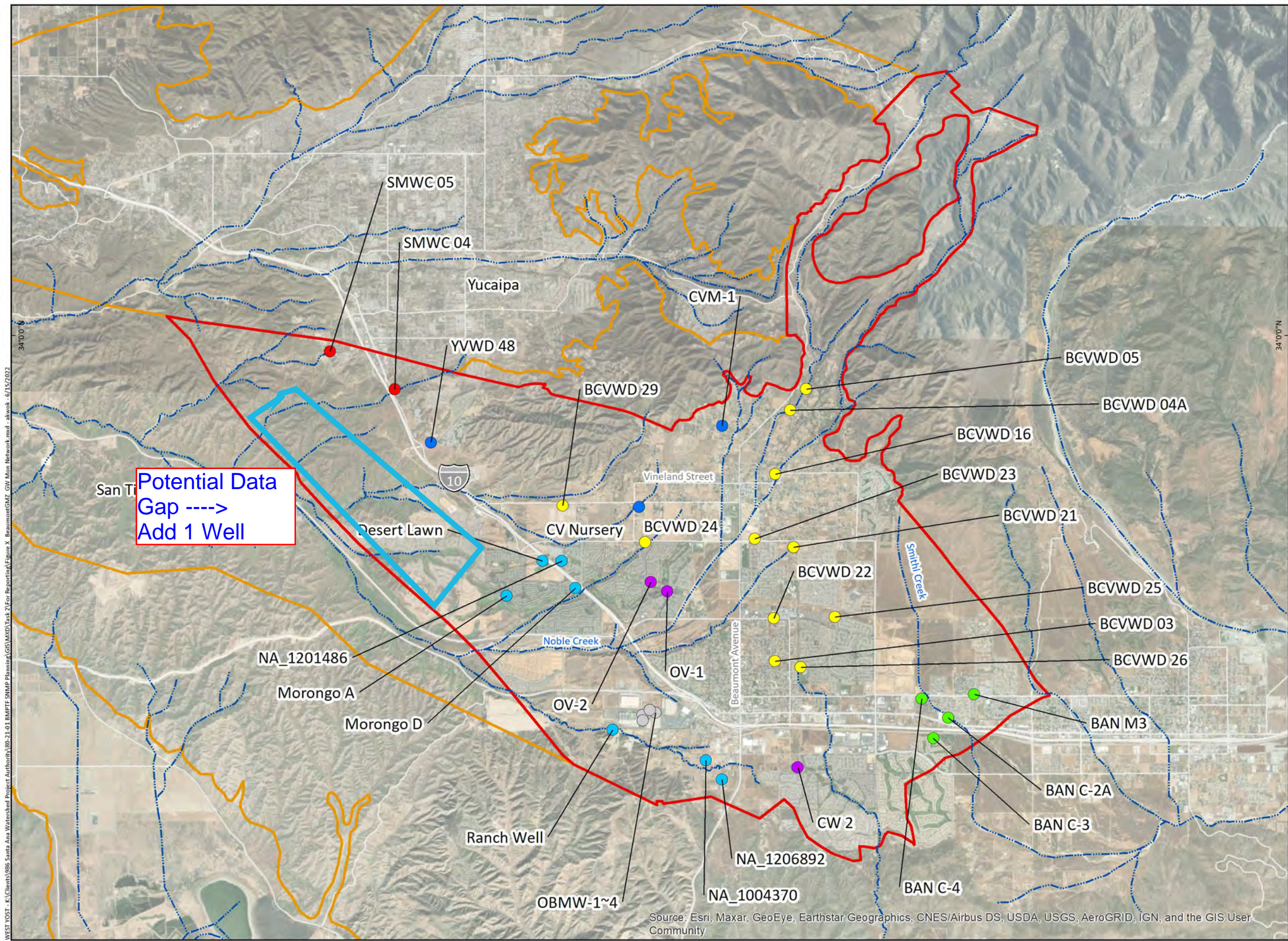


- Wells in the Groundwater Monitoring Network**
(Monitoring Agency)
- Eastern Municipal Water District
- (See Table X-X for other well information)
- Groundwater Management Zone (GMZ)**
- Menifee
 - Other GMZ
- Other Features**
- Streams and Flood Control Channels

Draft



C9. Beaumont Groundwater Management Zone



Wells in the Groundwater Monitoring Network
(Monitoring Agency)

- Beaumont Cherry Valley Water District
- City of Banning
- City of Beaumont
- Riverside County Waste Management
- San Geronio Pass
- South Mesa Water Company
- Yucaipa Valley Water District

(See Table X-X for other well information)

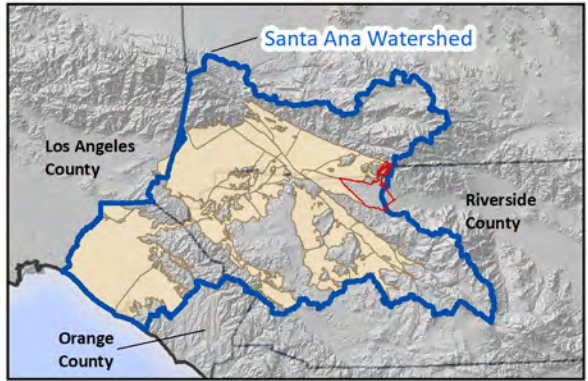
Groundwater Management Zone (GMZ)

- Beaumont
- Other GMZ

Other Features

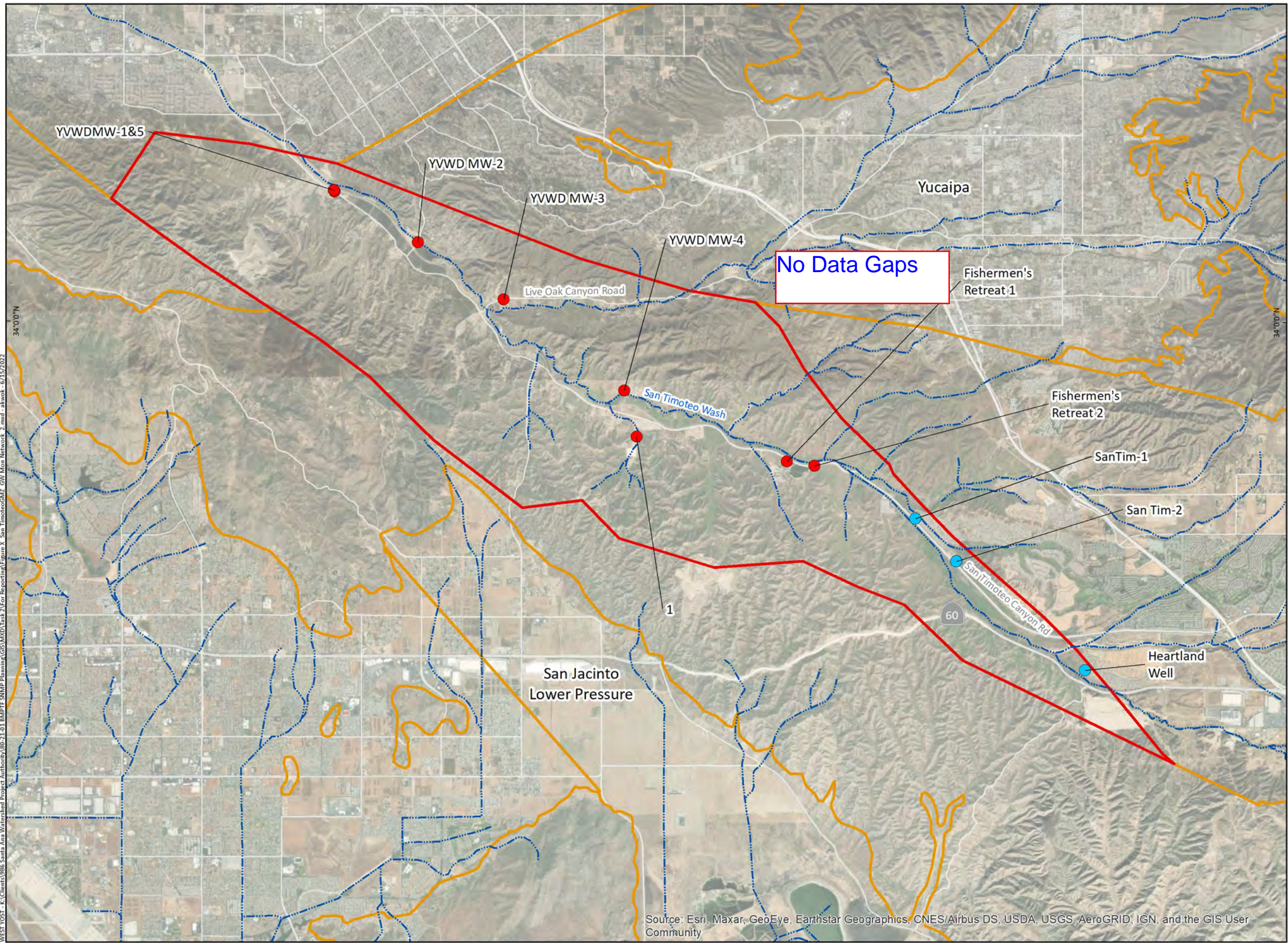
- ~ Streams and Flood Control Channels

Draft



C10. San Timoteo Groundwater Management Zone

WEST YOST - E:\Clients\9886 Santa Ana Watershed Project Authority\80-21-01 BMP\PE-SNMP Planning\GIS\MXD\Task 2\For Reporting\Figure X- San TimoteoGMZ.GW Mon Network 2.mxd - akwok - 6/15/2022



Wells in the Groundwater Monitoring Network
(Monitoring Agency)

- City of Riverside
- Yucaipa Valley Water District

(See Table X-X for other well information)

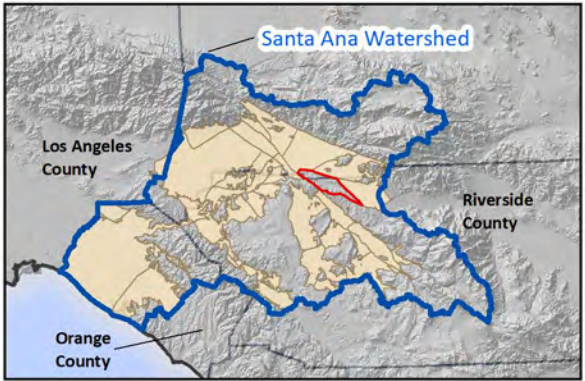
Groundwater Management Zone (GMZ)

- San Timoteo
- Other GMZ

Other Features

- Streams and Flood Control Channels

Draft



Source: Esri, Maxar, GeoEye, Earthstar Geographics, CNES/Airbus DS, USDA, USGS, AeroGRID, IGN, and the GIS User Community

Prepared by:



Prepared for:

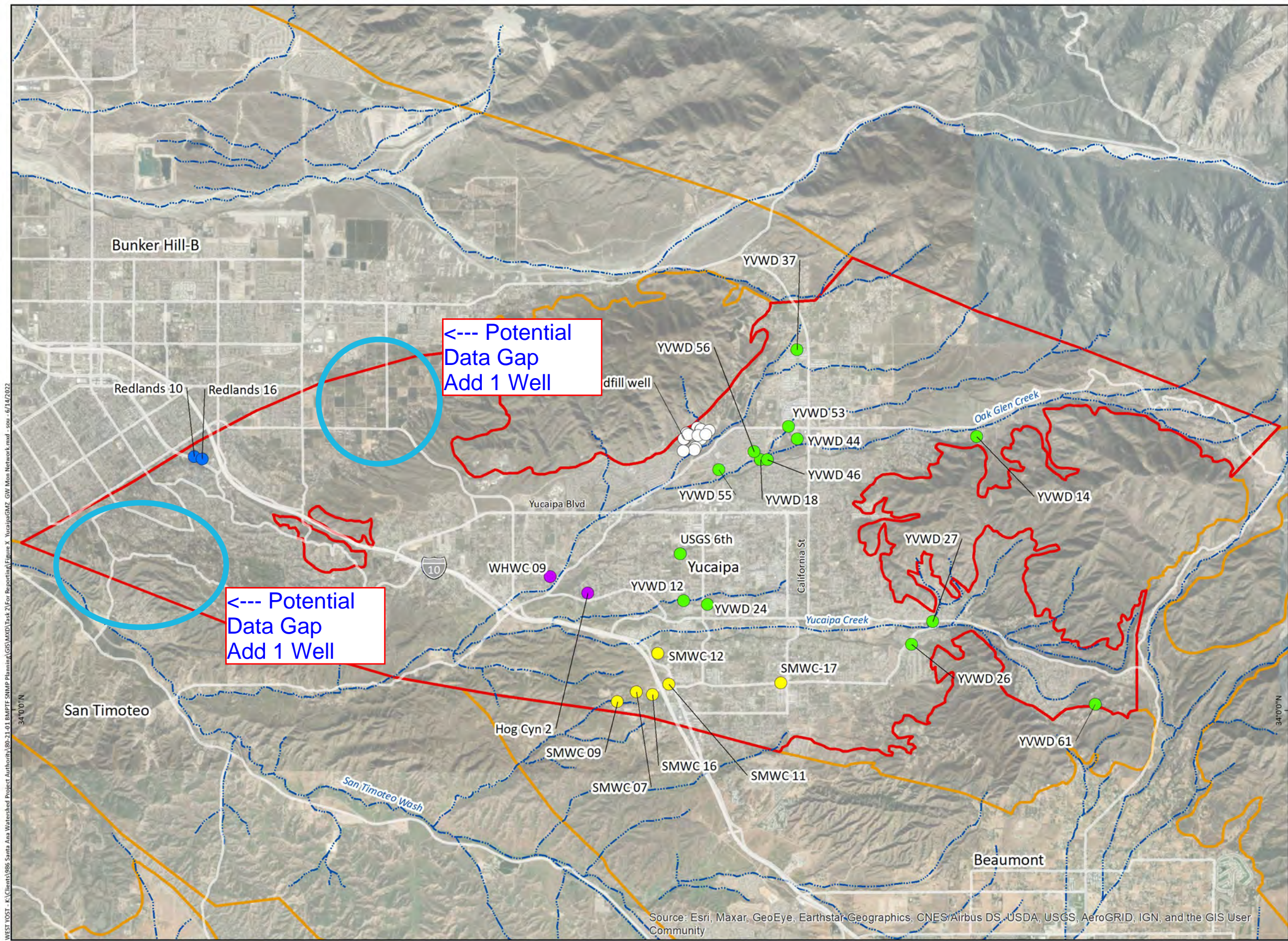
Santa Ana Watershed Project Authority
Basin Monitoring Program Task Force
Groundwater Monitoring Plan



Groundwater Quality Monitoring Network
San Timoteo GMZ

Figure X-X

C11. Yucaipa Groundwater Management Zone



Wells in the Groundwater Monitoring Network
(Monitoring Agency)

- City of Redlands
- San Bernardino County Landfills
- South Mesa Water Company
- Western Heights Water Company
- Yucaipa Valley Water District

(See Table X-X for other well information)

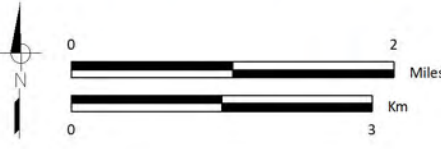
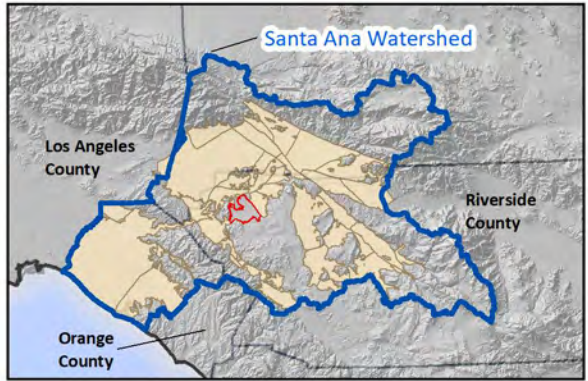
Groundwater Management Zone (GMZ)

- Yucaipa
- Other GMZ

Other Features

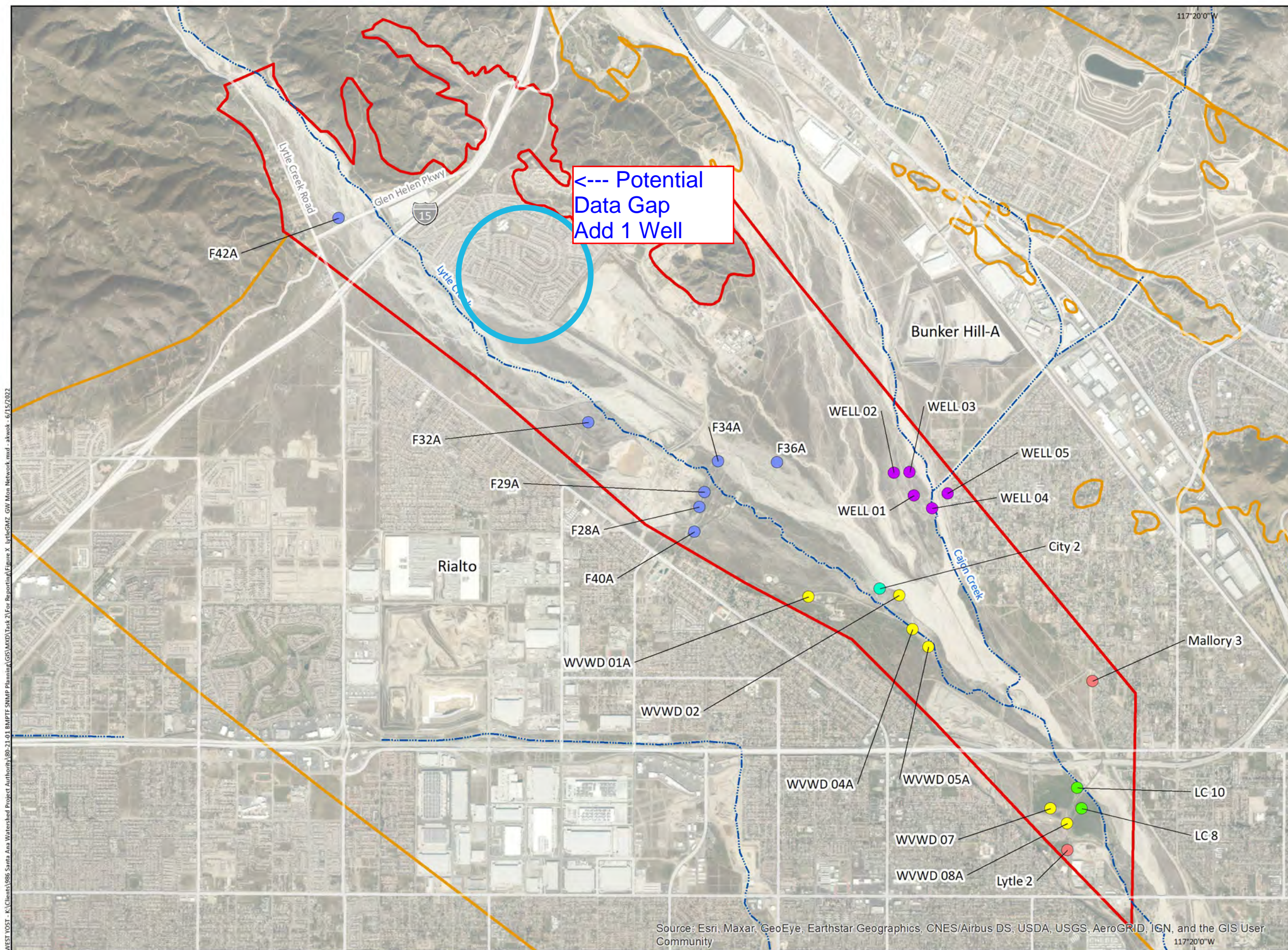
- Streams and Flood Control Channels

Draft



C12. Lytle Groundwater Management Zone

WEST YOST - F:\Clients\986 Santa Ana Watershed Project Authority\86-21-01 BMAPTE-SNMP Planning\GIS\WMO\Task 2\For Reporting\Figure X- LytleGMZ GW Mon Network.mxd - skwork - 6/15/2022



Wells in the Groundwater Monitoring Network (Monitoring Agency)

- City of Rialto
- City of San Bernadino
- Fontana Water Company
- Moscoy Mutual Water Company
- Riverside Highland Water Company
- West Valley Water District

(See Table X-X for other well information)

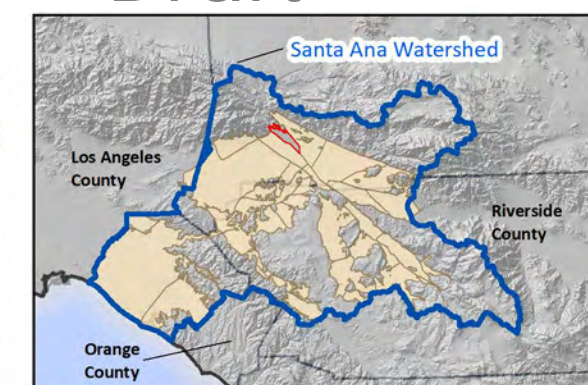
Groundwater Management Zone (GMZ)

- Lytle
- Other GMZ

Other Features

- Streams and Flood Control Channels

Draft



Prepared by:



Prepared for:

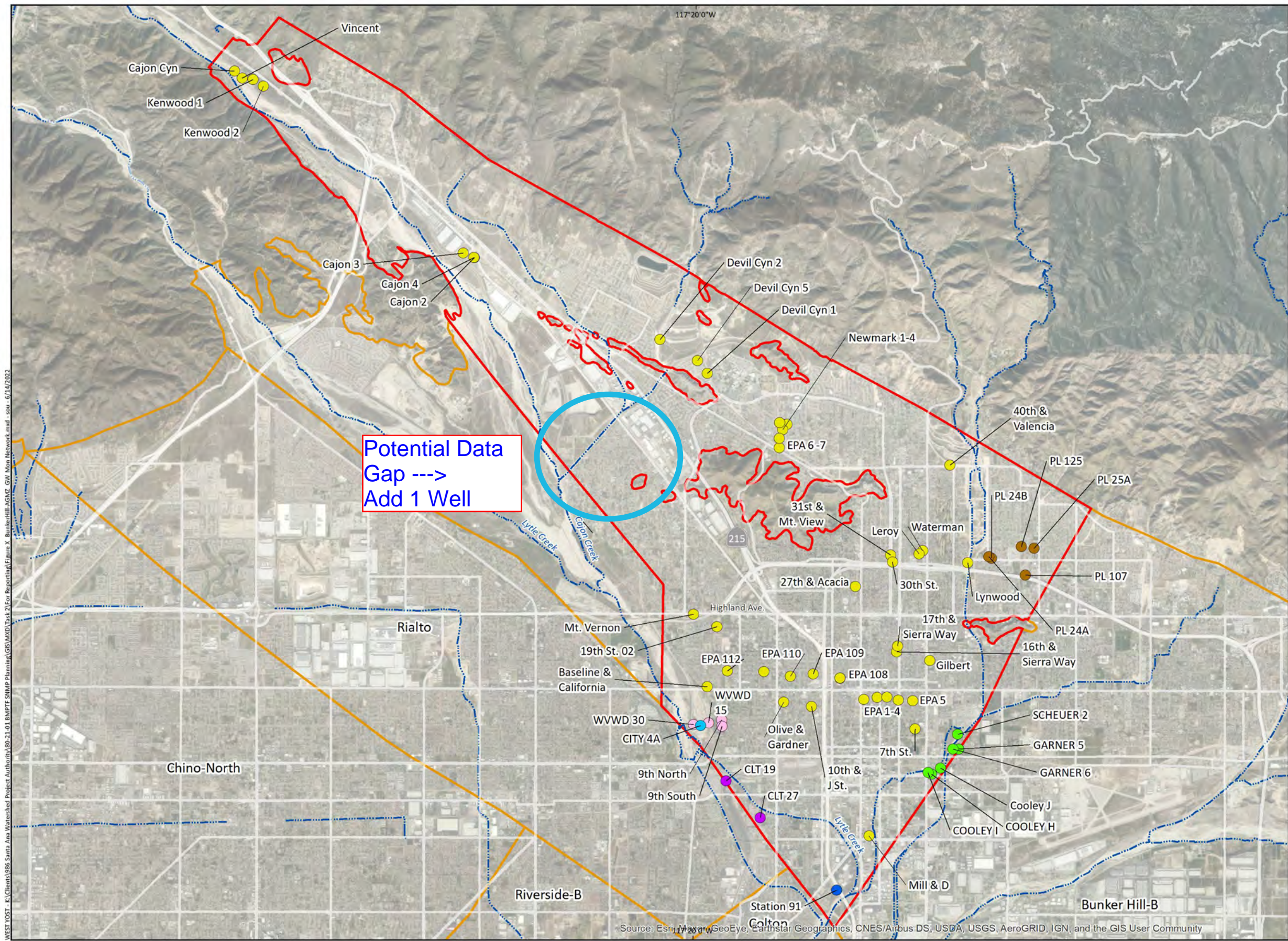
Santa Ana Watershed Project Authority
Basin Monitoring Program Task Force
Groundwater Monitoring Plan



Groundwater Quality Monitoring Network
Lytle GMZ

Figure X-X

C13. Bunker Hill A Groundwater Management Zone



Wells in the Groundwater Monitoring Network
(Monitoring Agency)

- City of Colton
- City of Rialto
- City of Riverside
- City of San Bernardino
- East Valley Water District
- Elsinore Valley Municipal Water District
- West Valley Water District

(See Table X-X for other well information)

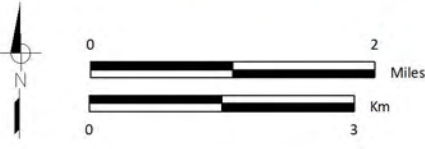
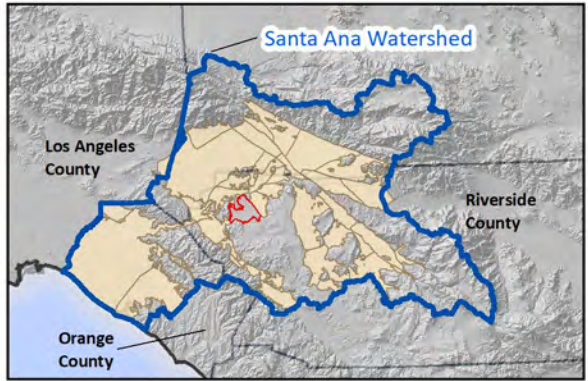
Groundwater Management Zone (GMZ)

- Bunker Hill A
- Other GMZ

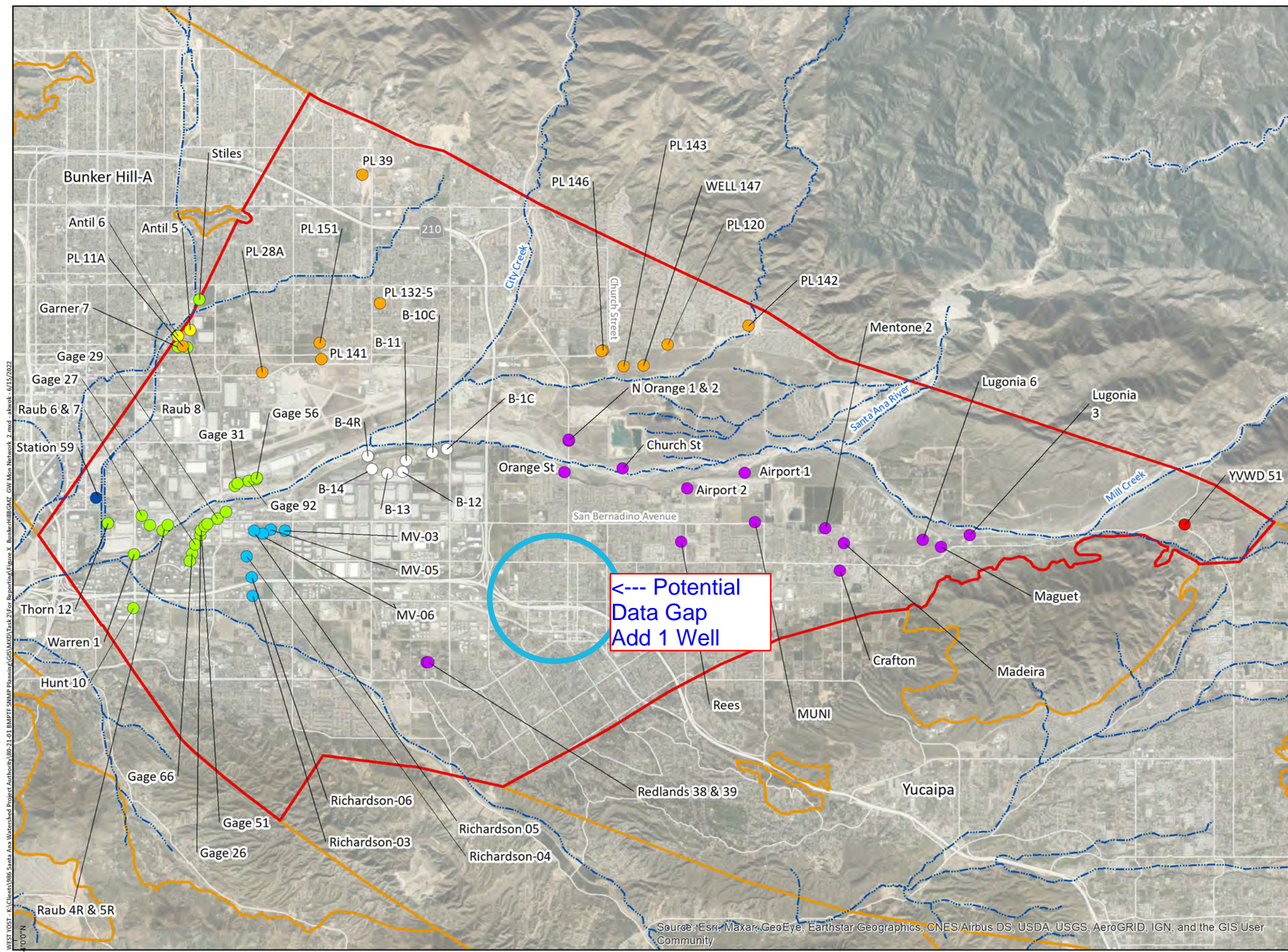
Other Features

- ~ Streams and Flood Control Channels

Draft



C14. Bunker Hill B Groundwater Management Zone



Wells in the Groundwater Monitoring Network (Monitoring Agency)

- City of Loma Linda
- City of Redlands
- City of Redlands Landfill
- City of Riverside
- City of San Bernadino
- East Valley Water District
- Yucaipa Valley Water District
- Elsinore Valley Municipal Water District

(See Table X-X for other well information)

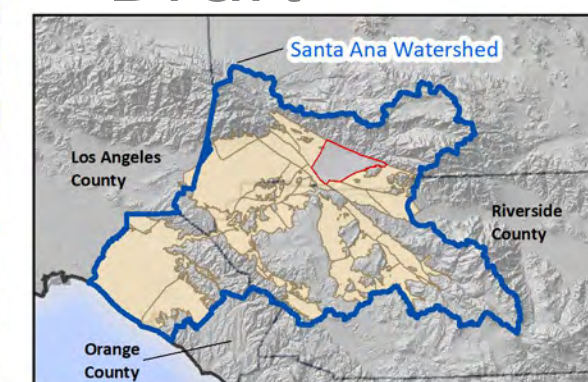
Groundwater Management Zone (GMZ)

- Bunker Hill B
- Other GMZ

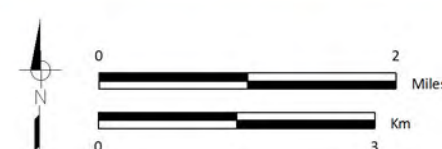
Other Features

- Streams and Flood Control Channels

Draft



Prepared by:



Prepared for:

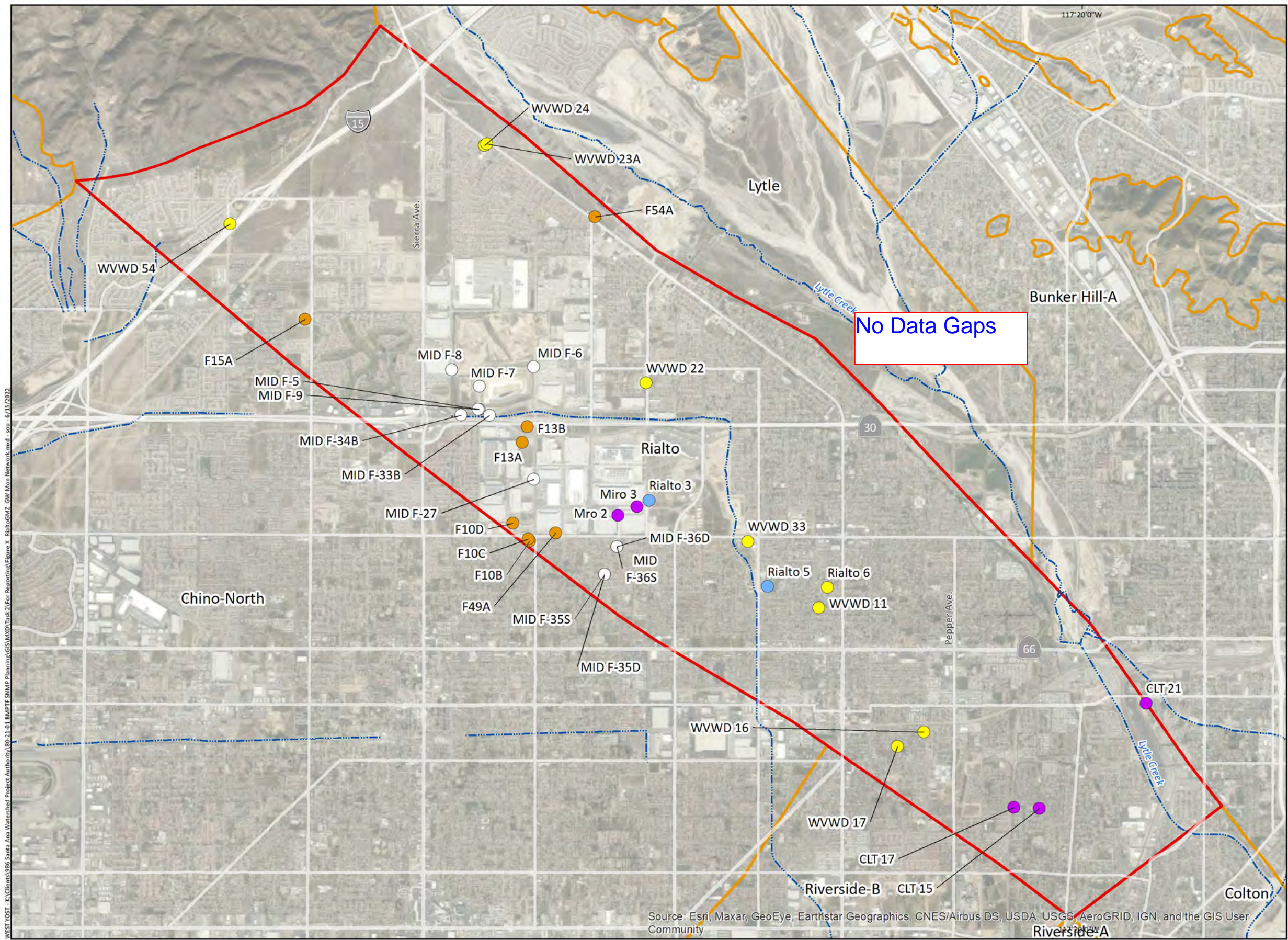
Santa Ana Watershed Project Authority
Basin Monitoring Program Task Force
Groundwater Monitoring Plan



Groundwater Quality Monitoring Network
Bunker Hill B GMZ

Figure X-X

C15. Rialto Groundwater Management Zone



Wells in the Groundwater Monitoring Network
(Monitoring Agency)

- City of Colton
- City of Rialto
- Fontana Water Company
- West Valley Water District
- San Bernardino County Landfills

(See Table X-X for other well information)

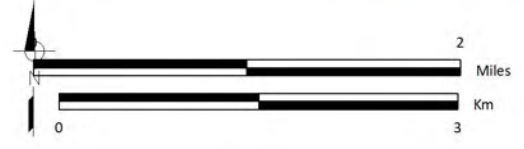
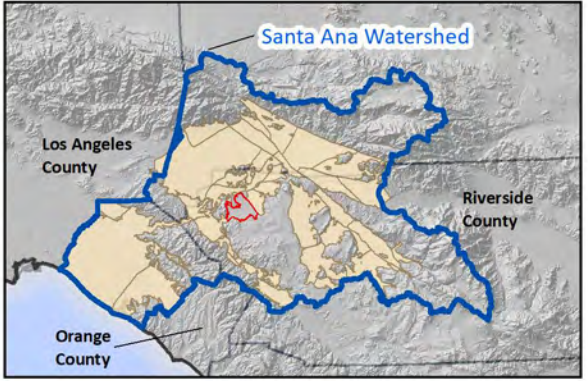
Groundwater Management Zone (GMZ)

- Rialto
- Other GMZ

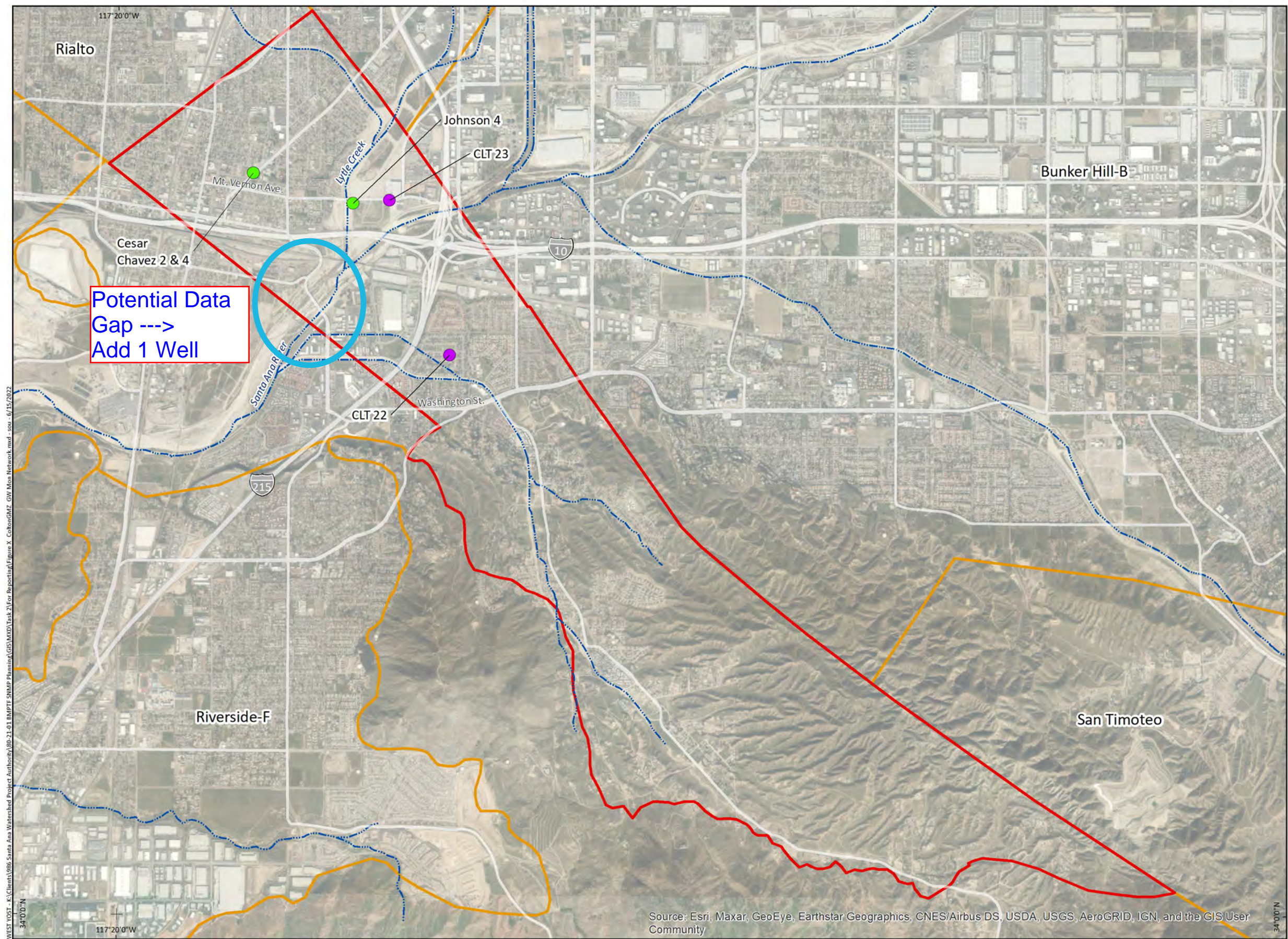
Other Features

- Streams and Flood Control Channels

Draft



C16. Colton Groundwater Management Zone



Wells in the Groundwater Monitoring Network
(Monitoring Agency)

- City of Colton
- City of Riverside

(See Table X-X for other well information)

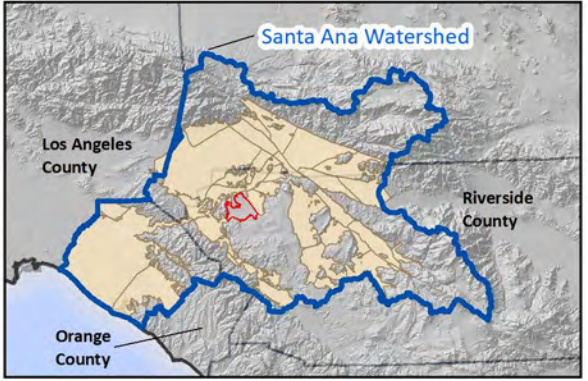
Groundwater Management Zone (GMZ)

- Colton
- Other GMZ

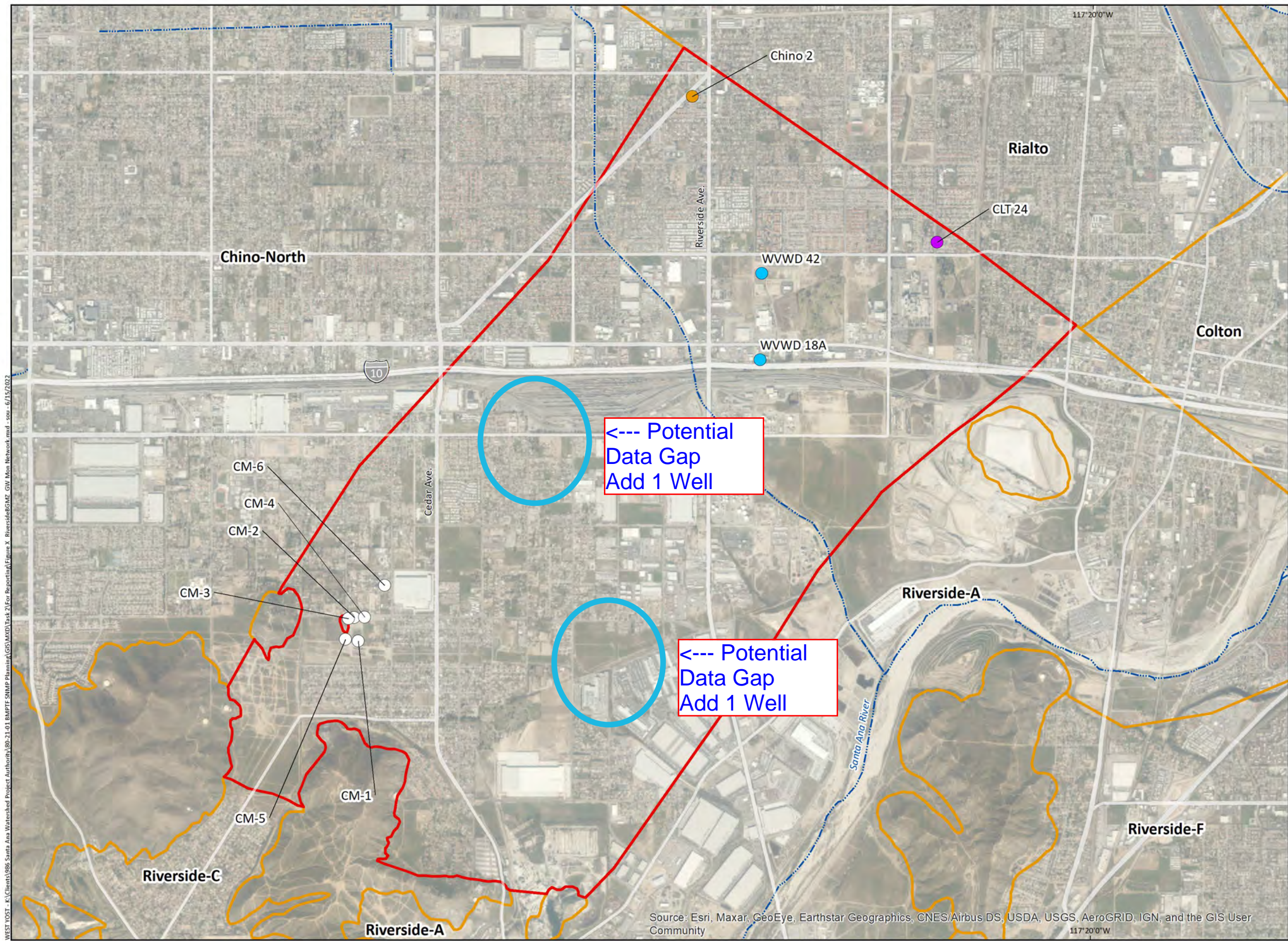
Other Features

- ~ Streams and Flood Control Channels

Draft



C17. Riverside B Groundwater Management Zone



Wells in the Groundwater Monitoring Network
(Monitoring Agency)

- City of Colton
- City of Rialto
- County of San Bernardino
- WVWD

(See Table X-X for other well information)

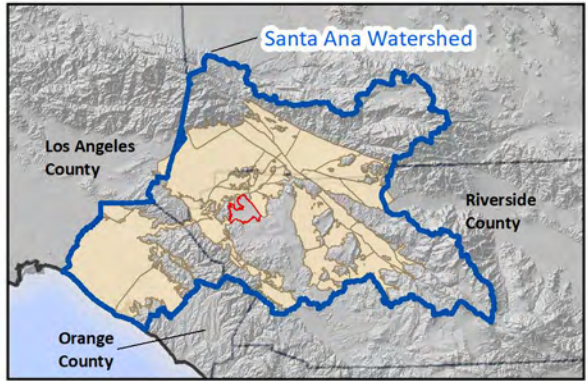
Groundwater Management Zone (GMZ)

- Riverside B
- Other GMZ

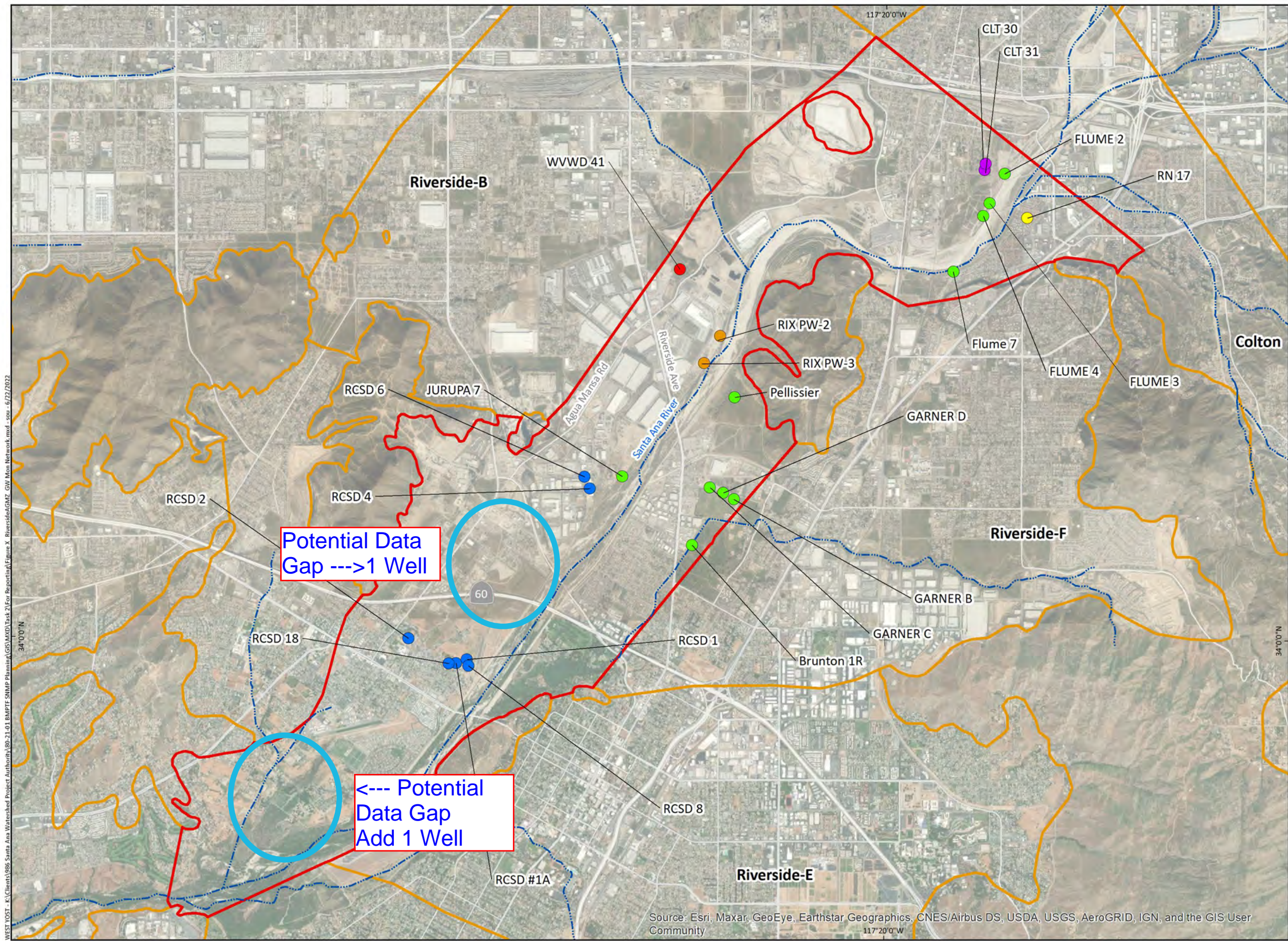
Other Features

- ~ Streams and Flood Control Channels

Draft



C18. Riverside A Groundwater Management Zone



Wells in the Groundwater Monitoring Network
(Monitoring Agency)

- City of Colton
- City of Riverside
- Colton/San Bernardino Regional Tertiary Treatment and Water Reclamation Authority*
- Riverside Highland Water Company
- Rubidoux Community Services District
- West Valley Water District

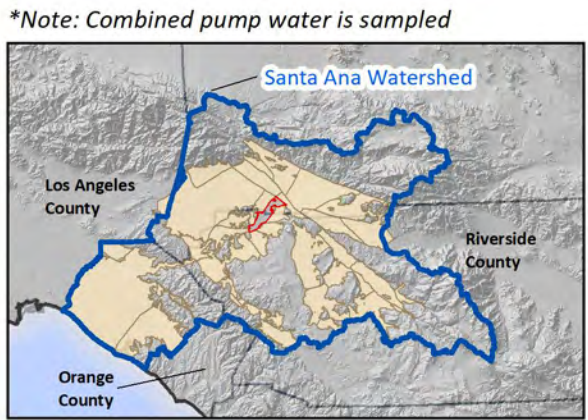
(See Table X-X for other well information)

Groundwater Management Zone (GMZ)

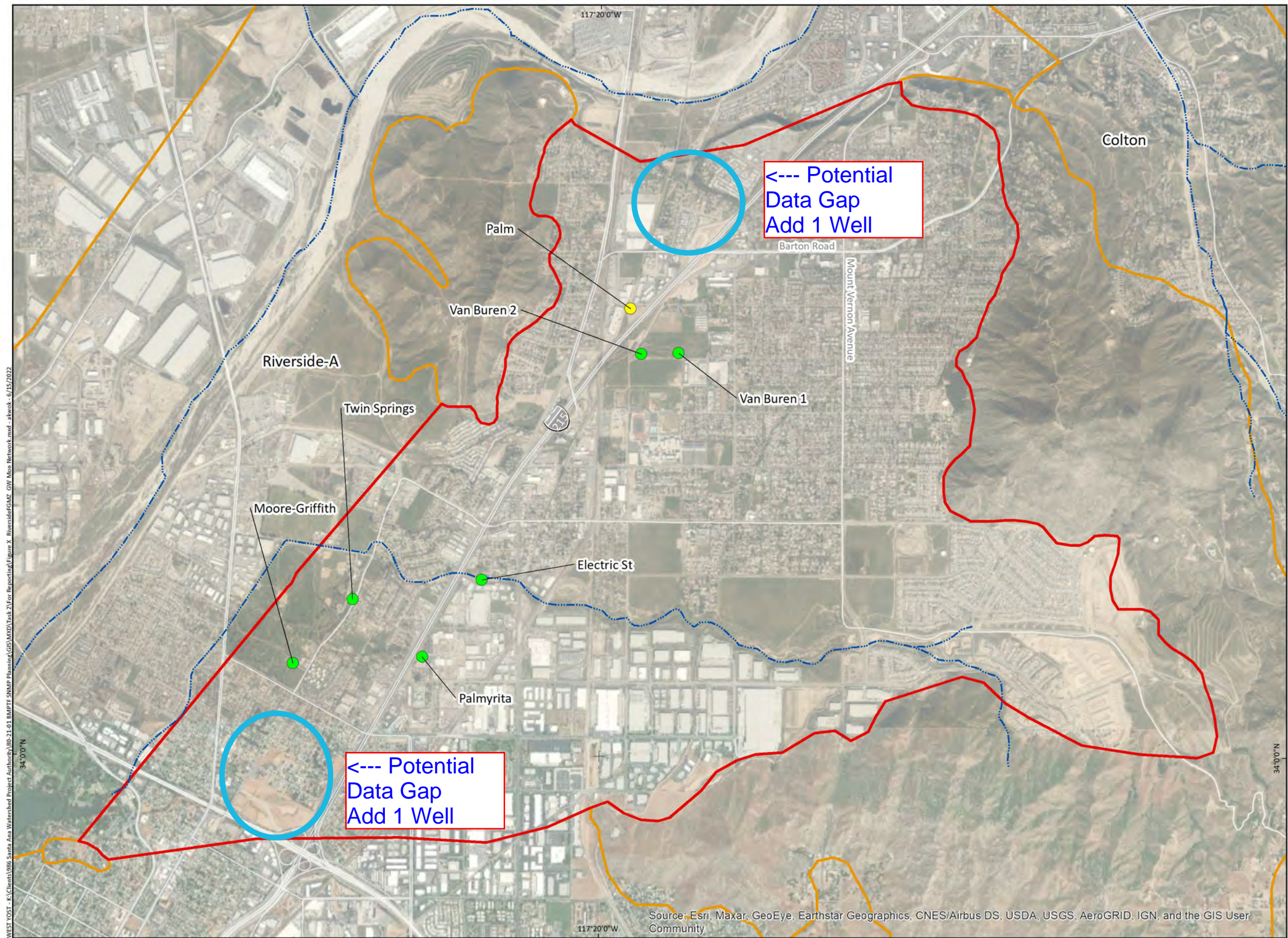
- Riverside-A
- Other GMZ

Other Features

- Streams and Flood Control Channels



C19. Riverside F Groundwater Management Zone



Wells in the Groundwater Monitoring Network
(Monitoring Agency)

- City of Riverside
- Elsinore Valley Municipal Water District

(See Table X-X for other well information)

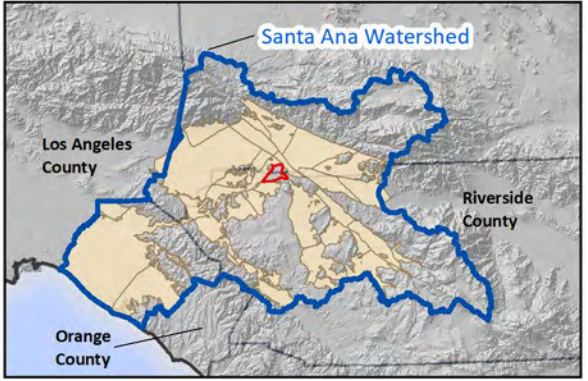
Groundwater Management Zone (GMZ)

- Riverside F
- Other GMZ

Other Features

- Streams and Flood Control Channels

Draft



C20. Riverside E Groundwater Management Zone



Wells in the Groundwater Monitoring Network
(Monitoring Agency)

● City of Riverside

(See Table X-X for other well information)

Groundwater Management Zone (GMZ)

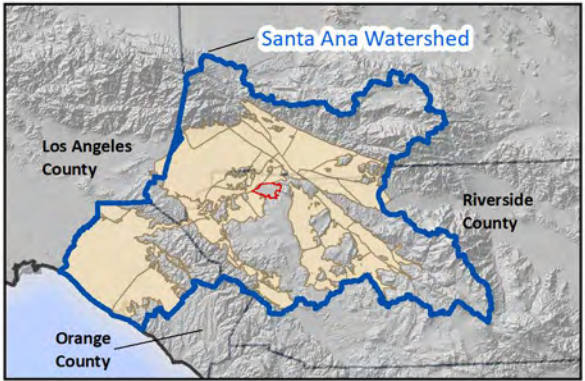
▭ Riverside E

▭ Other GMZ

Other Features

--- Streams and Flood Control Channels

Draft



Prepared by:



Prepared for:

Santa Ana Watershed Project Authority
Basin Monitoring Program Task Force
Groundwater Monitoring Plan

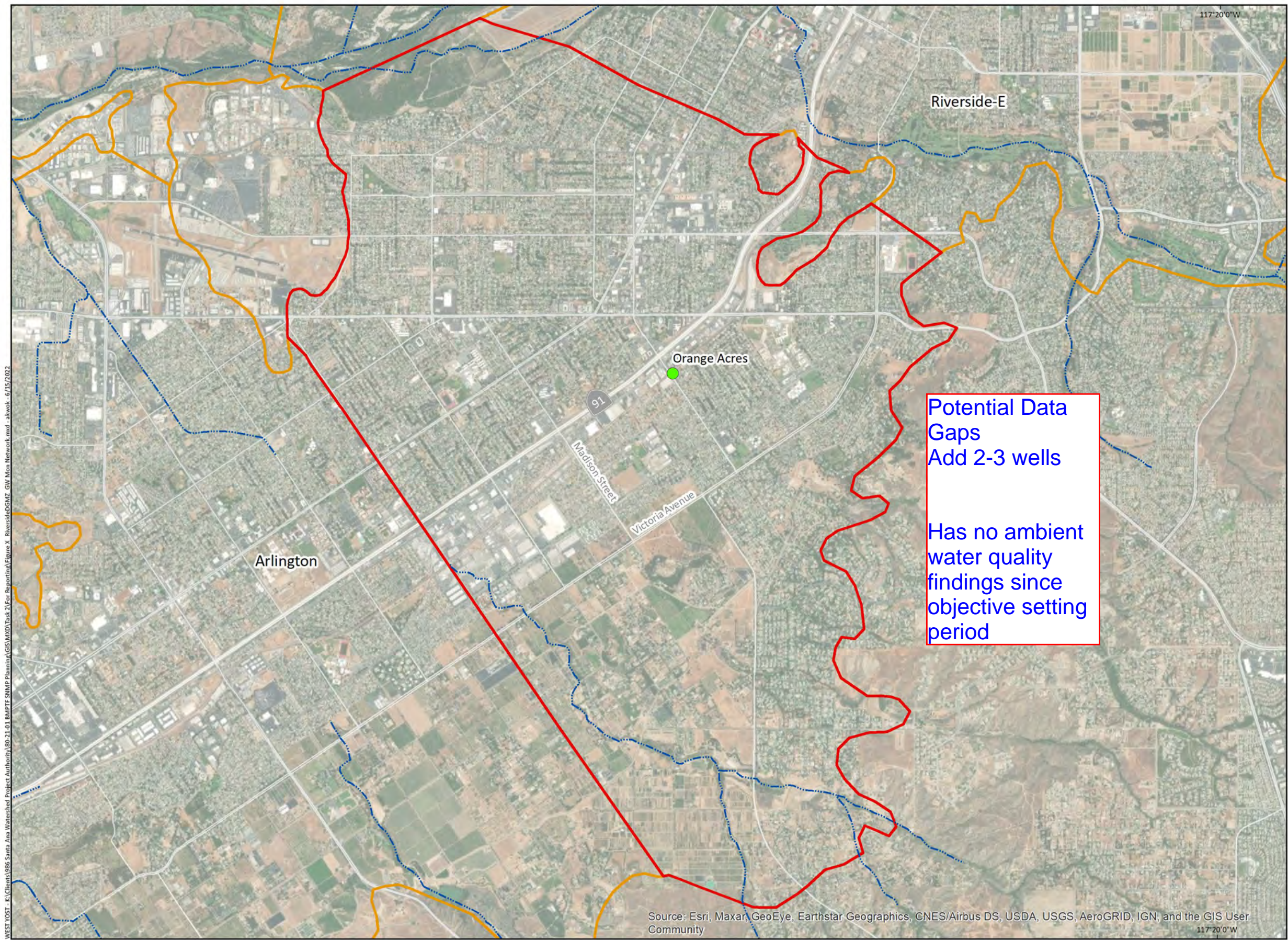


Groundwater Quality Monitoring Network
Riverside E GMZ

Figure X-X

C21. Riverside D Groundwater Management Zone

WEST YOST - E:\Clients\988 Santa Ana Watershed Project Authority\80-21-01 BMPTE-SNMP Planning\GIS\MXD\Task 2\For Reporting\Figure X- Riverside DGMZ - 6/15/2022



Wells in the Groundwater Monitoring Network
(Monitoring Agency)

● City of Riverside

(See Table X-X for other well information)

Groundwater Management Zone (GMZ)

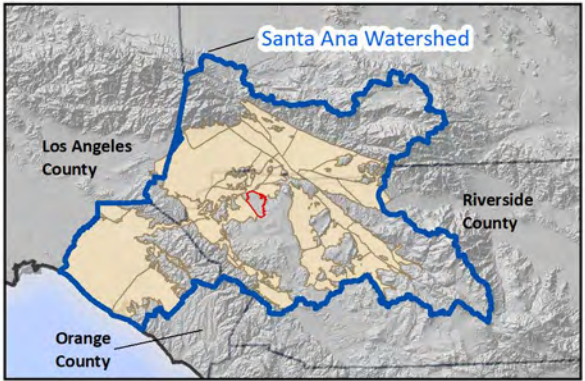
□ Riverside D

□ Other GMZ

Other Features

— Streams and Flood Control Channels

Draft



Prepared by:



Prepared for:

Santa Ana Watershed Project Authority
Basin Monitoring Program Task Force
Groundwater Monitoring Plan

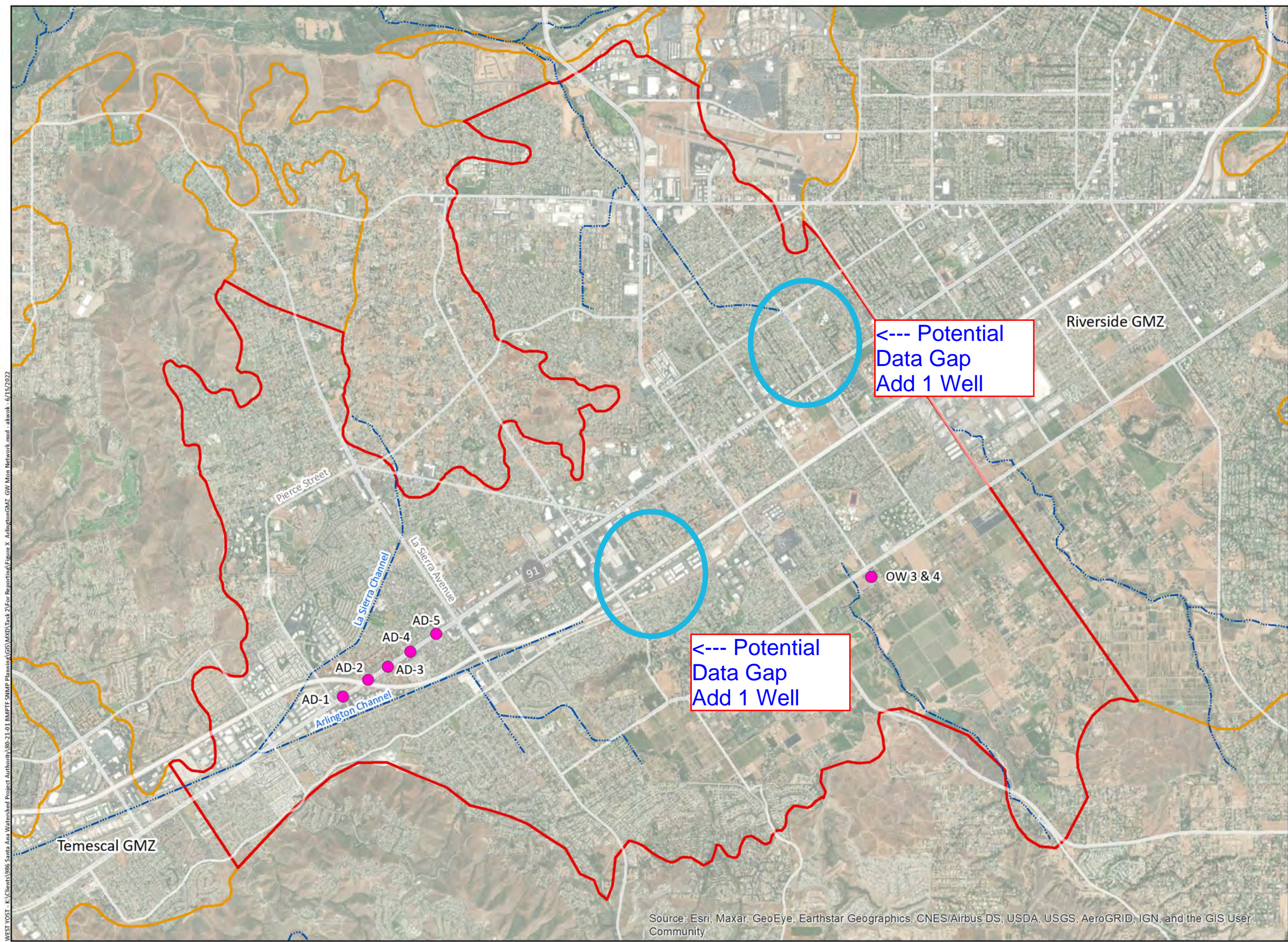


Groundwater Quality Monitoring Network
Riverside D GMZ

Figure X-X

C22. Arlington Groundwater Management Zone

WEST YOST - E:\Clients\986 Santa Ana Watershed Project Authority\80-21-01 BMAPTE-SNMP Planning\GIS\MXD\Task 2\For Reporting\Figure X - ArlingtonGMZ_GW Mon Network.mxd - akwok - 6/15/2022



Wells in the Groundwater Monitoring Network
(Monitoring Agency)

● Western Municipal Water District

(See Table X-X for other well information)

Groundwater Management Zone (GMZ)

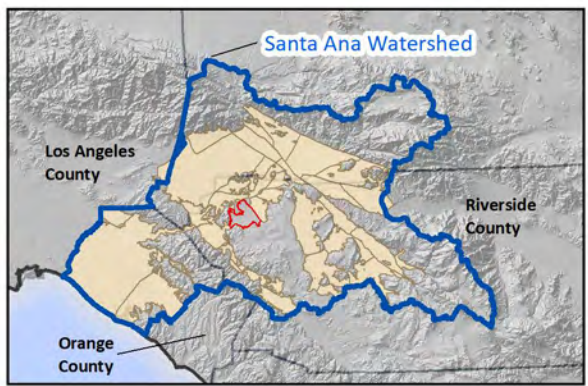
□ Arlington

□ Other GMZ

Other Features

--- Streams and Flood Control Channels

Draft



Prepared by:



Prepared for:

Santa Ana Watershed Project Authority
Basin Monitoring Program Task Force
Groundwater Monitoring Plan

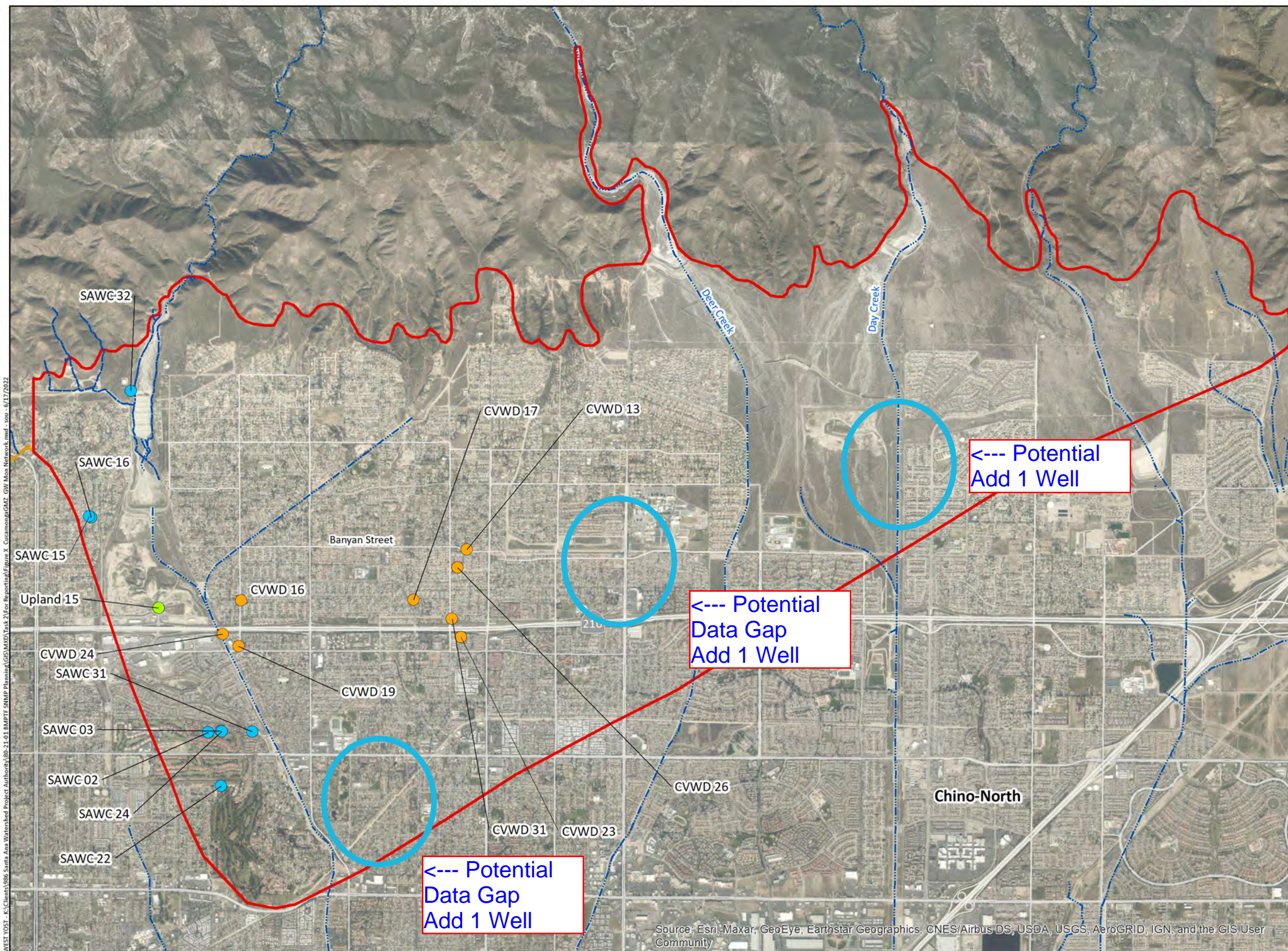


Groundwater Quality Monitoring Network
Arlington GMZ

Figure X-X

C23. Cucamonga Groundwater Management Zone

WEST YOST - F:\Clients\986 Santa Ana Watershed Project Authority\86-21-01 BMAPTE-SNMP Planning\GIS\WQD\Task 2\For Reporting\Figure X- CucamongaGMZ.GW Mon Network.mxd - sou - 6/17/2022



Wells in the Groundwater Monitoring Network (Monitoring Agency)

- City of Upland
- Cucamonga Valley Water District
- San Antonio Water Company

(See Table X-X for other well information)

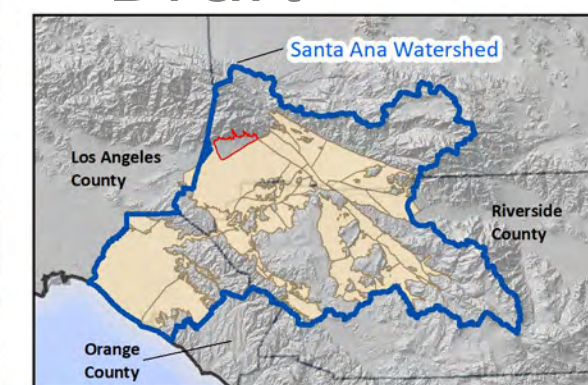
Groundwater Management Zone (GMZ)

- Cucamonga
- Other GMZ

Other Features

- Streams and Flood Control Channels

Draft



Prepared by:



Prepared for:

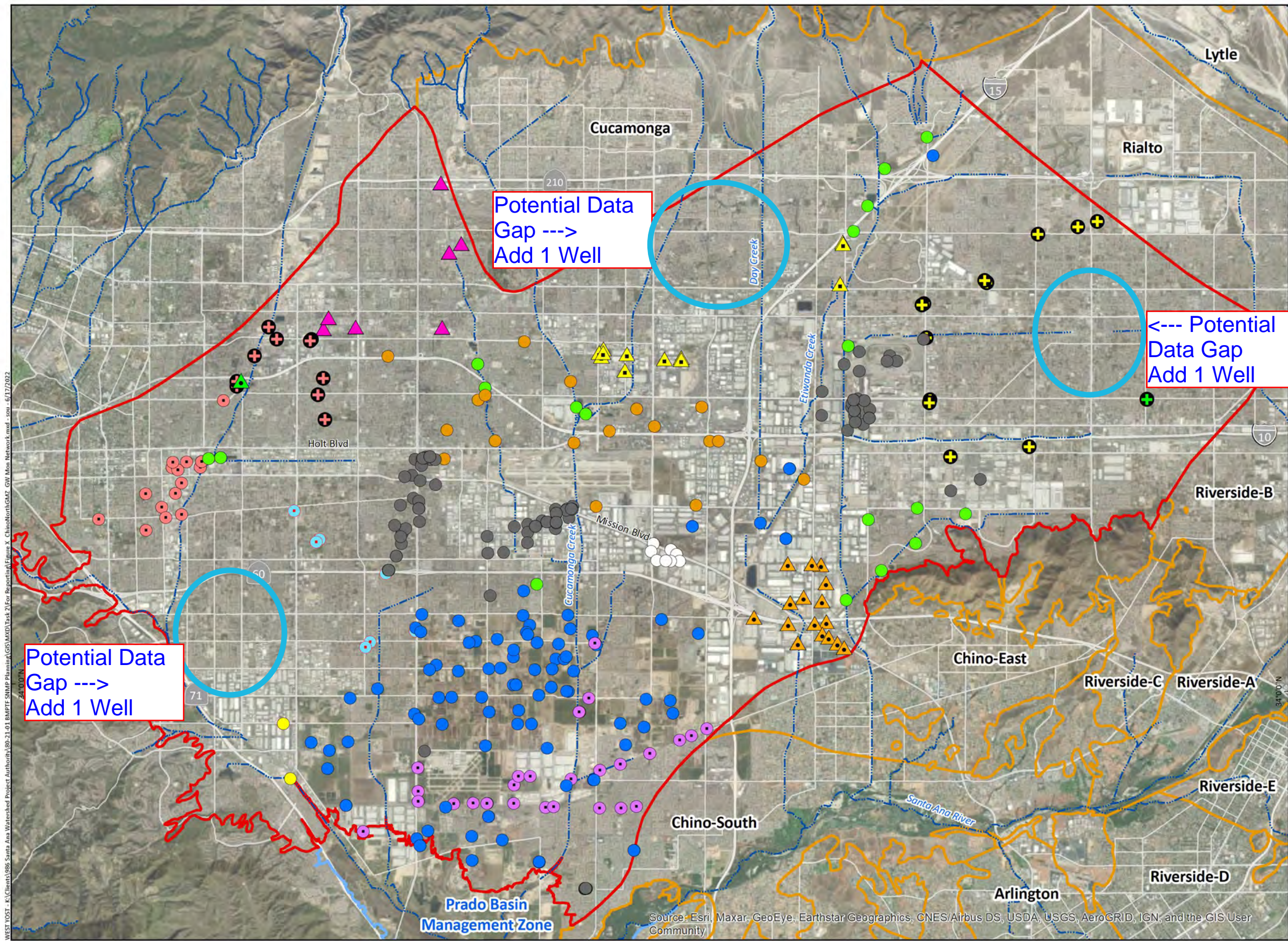
Santa Ana Watershed Project Authority
Basin Monitoring Program Task Force
Groundwater Monitoring Plan



Groundwater Quality Monitoring Network
Cucamonga GMZ

Figure X-X

C24. Chino North Groundwater Management Zone



Wells in the Groundwater Monitoring Network
(Monitoring Agency)

- Chino Basin Watermaster
 - Inland Empire Utilities Agency
 - Chino Basin Desalter Authority
 - City of Chino
 - City of Pomona
 - City of Chino Hills
 - City of Ontario
 - City of Upland
 - Cucamonga Valley Water District
 - Golden State Water Company
 - Jurupa Community Services District
 - Fontana Water Company
 - Marygold Mutual Water Company
 - Monte Vista Water District
 - County of San Bernardino Landfill
 - Responsible Parties for Clean-Up Site
- (See Table X-X for other well information)

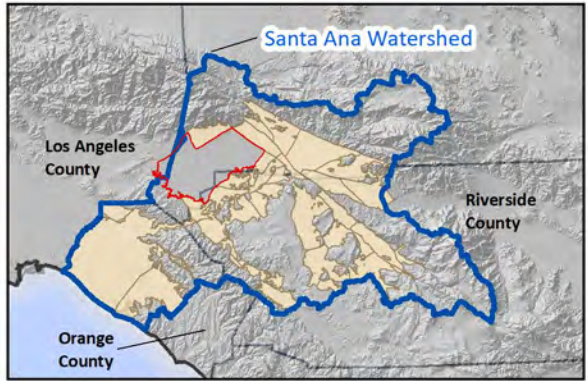
Groundwater Management Zone (GMZ)

- Chino-North
- Other GMZ

Other Features

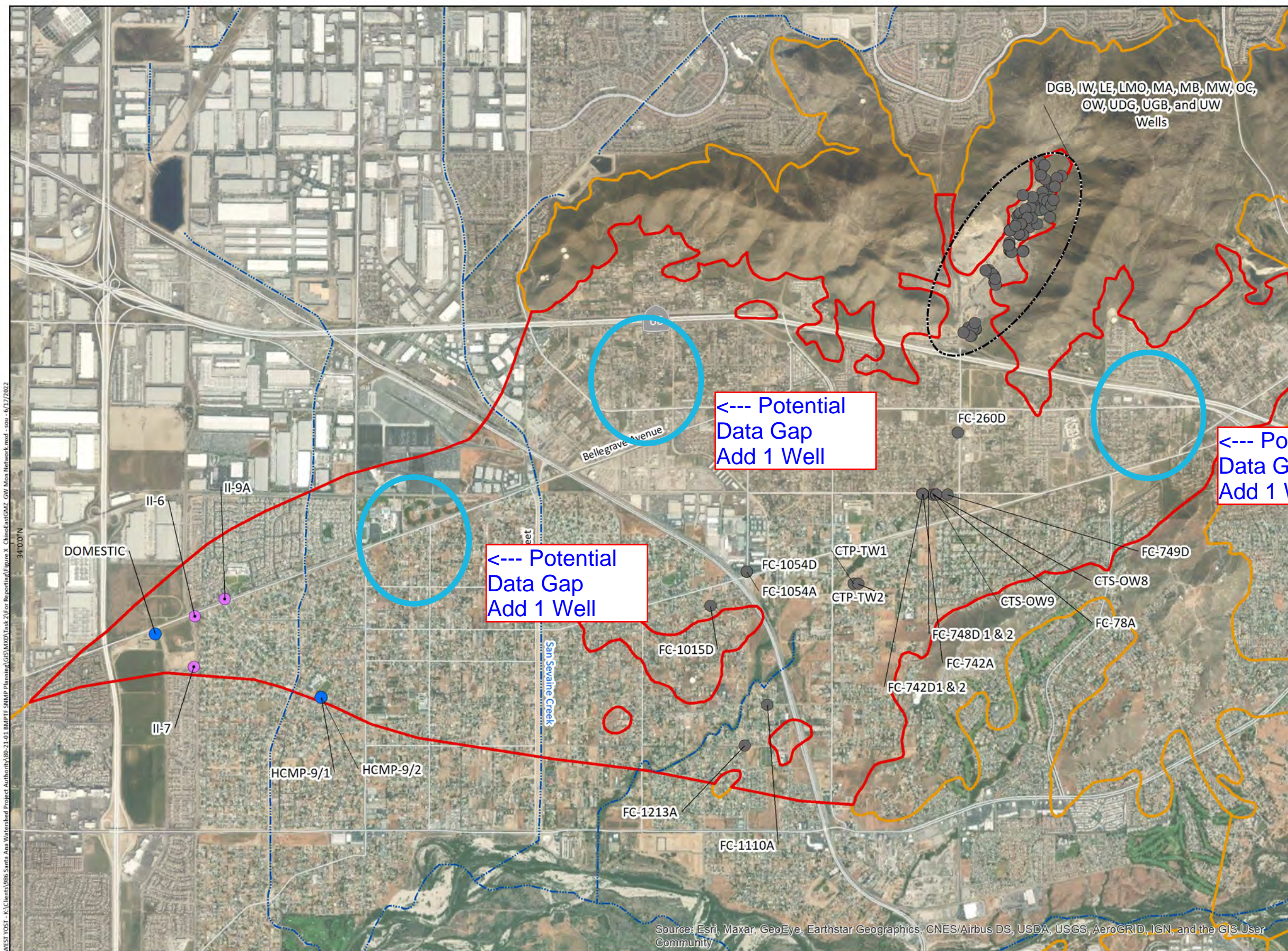
- Streams and Flood Control Channels

Draft



C25. Chino East Groundwater Management Zone

WEST YOST - F:\Clients\986 Santa Ana Watershed Project Authority\80-21-01 BMP\TE-SNMP Planning\GIS\MXD\Task 2\For Reporting\Figure X- ChinoEastGMZ GW Mon Network.mxd - sou - 6/17/2022



Wells in the Groundwater Monitoring Network (Monitoring Agency)

- Chino Basin Watermaster
- Inland Empire Utilities Agency
- Chino Basin Desalter Authority
- Responsible Parties for Clean-Up Site

(See Table X-X for other well information)

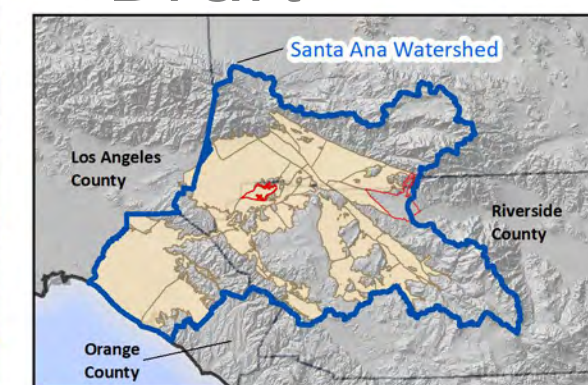
Groundwater Management Zone (GMZ)

- Chino-East
- Other GMZ

Other Features

- Streams and Flood Control Channels

Draft



Prepared by:



Prepared for:

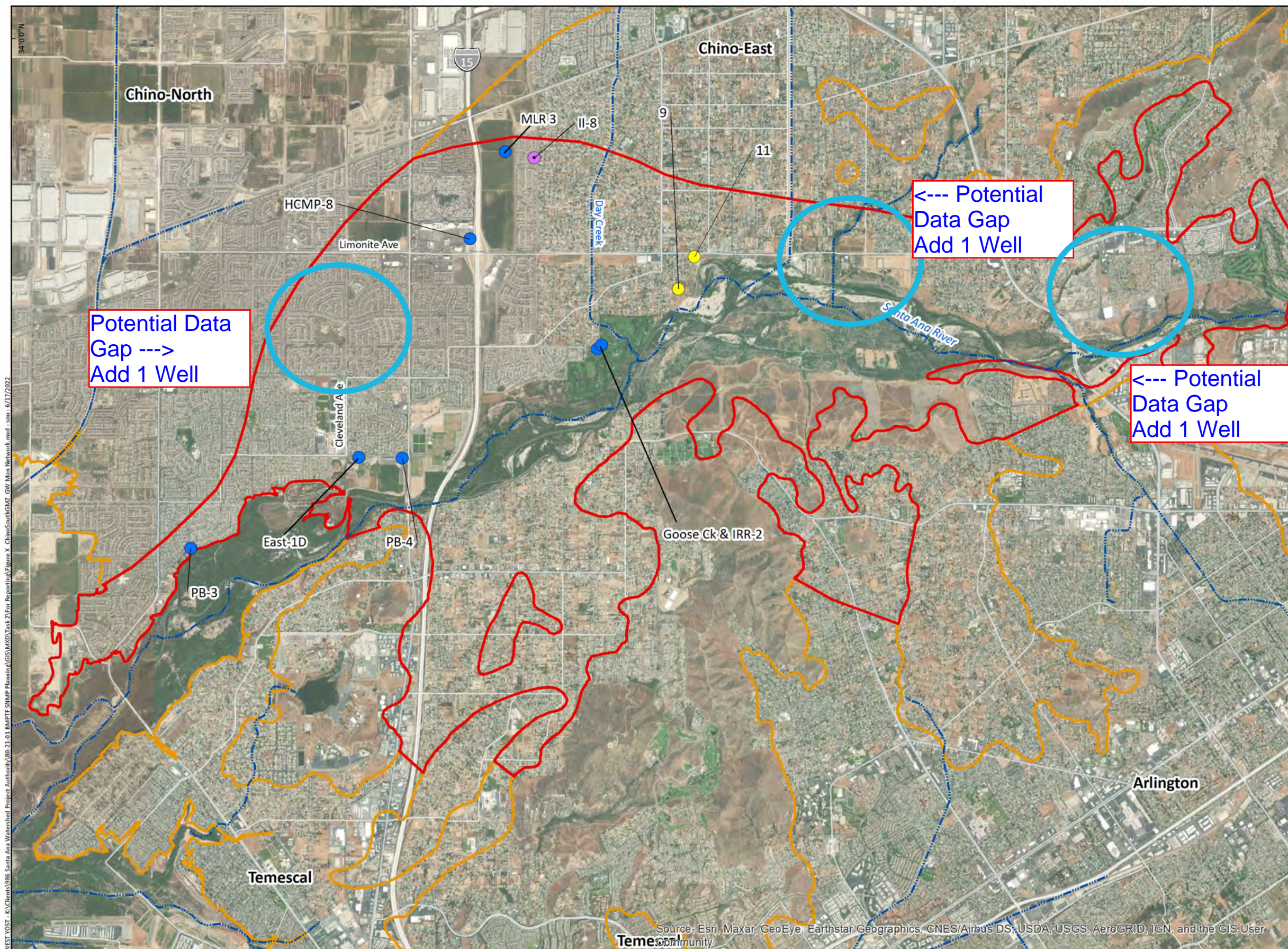
Santa Ana Watershed Project Authority
Basin Monitoring Program Task Force
Groundwater Monitoring Plan



Groundwater Quality Monitoring Network
Chino-East GMZ

Figure X-X

C26. Chino South Groundwater Management Zone



Wells in the Groundwater Monitoring Network (Monitoring Agency)

- Chino Basin Watermaster
- Chino Basin Desalter Authority
- Santa Ana River Water Company

(See Table X-X for other well information)

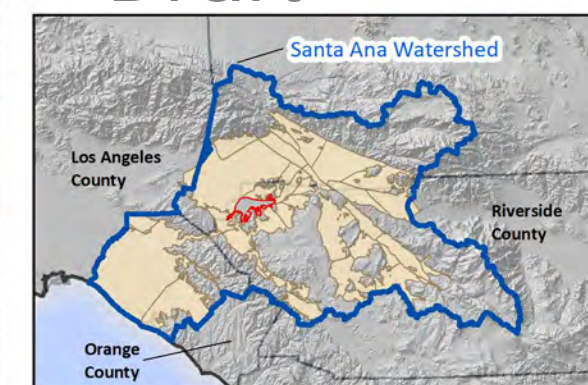
Groundwater Management Zone (GMZ)

- Chino-South
- Other GMZ

Other Features

- ~ Streams and Flood Control Channels

Draft



Prepared by:



Prepared for:

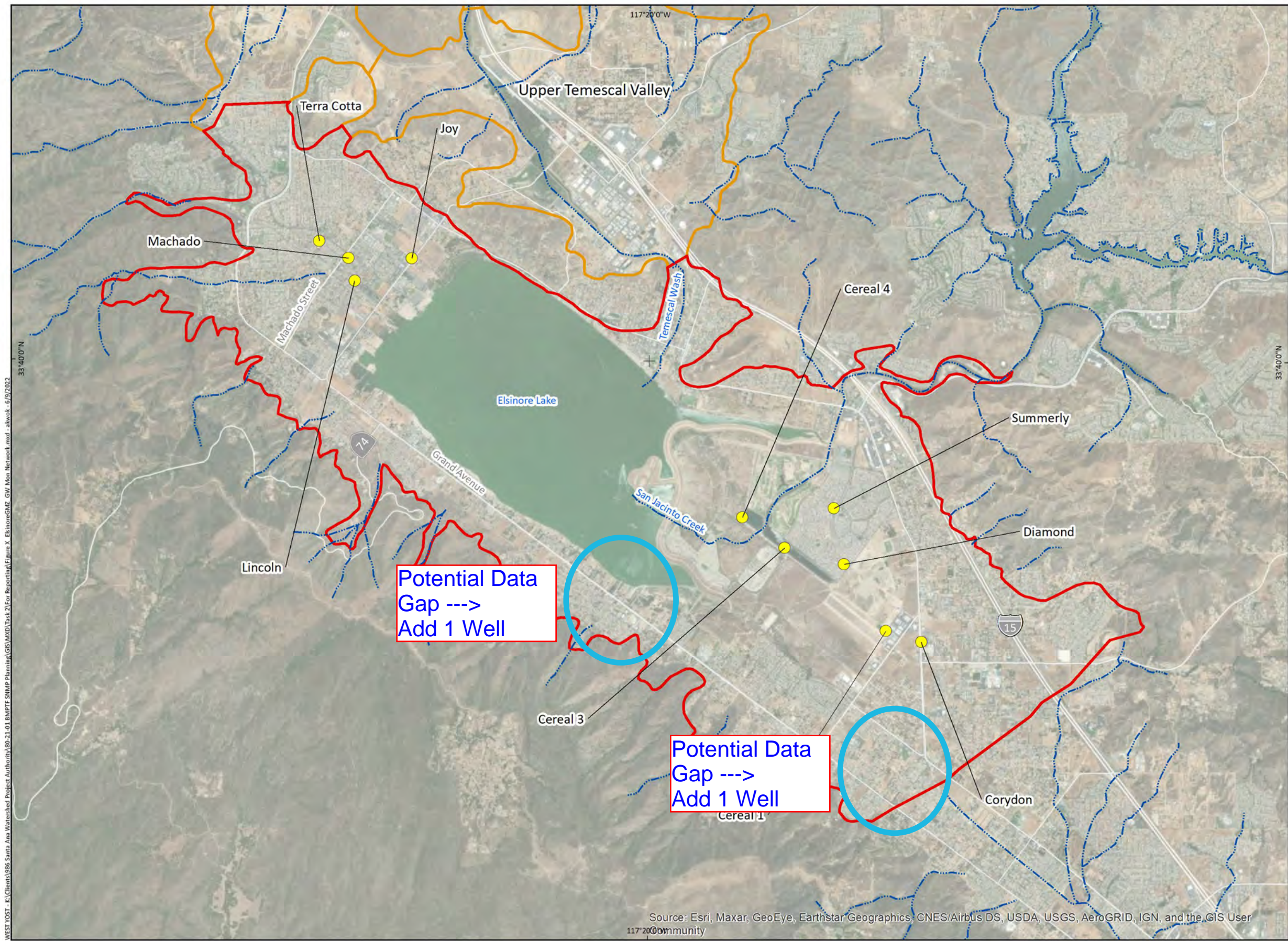
Santa Ana Watershed Project Authority
Basin Monitoring Program Task Force
Groundwater Monitoring Plan



Groundwater Quality Monitoring Network
Chino-South GMZ

Figure X-X

C27. Elsinore Groundwater Management Zone



Wells in the Groundwater Monitoring Network (Monitoring Agency)

Elsinore Valley Municipal Water District

(See Table X-X for other well information)

Groundwater Management Zone (GMZ)

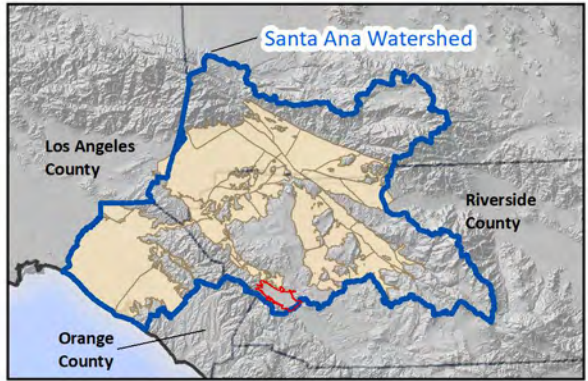
Elsinore

Other GMZ

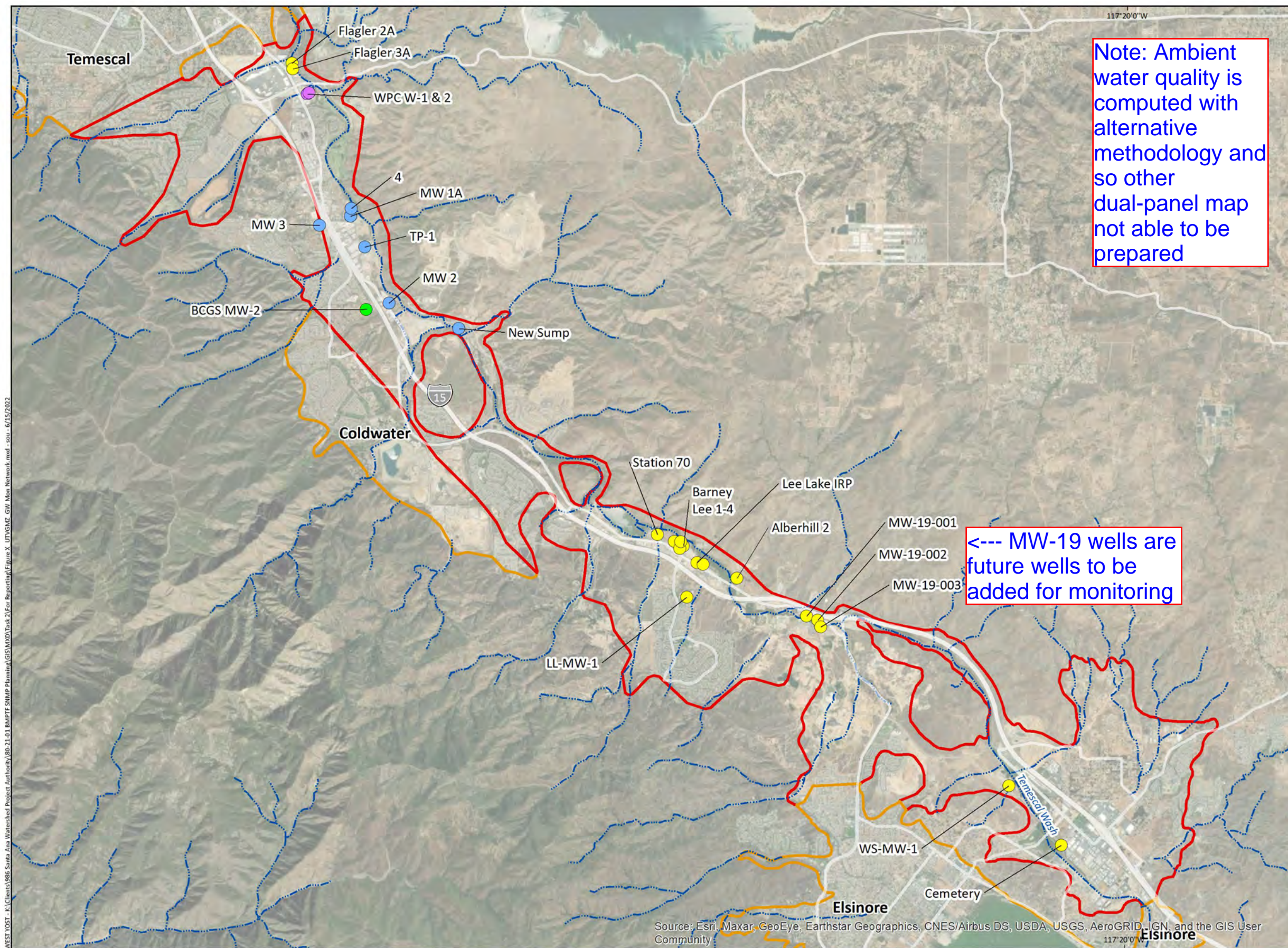
Other Features

Streams and Flood Control Channels

Draft

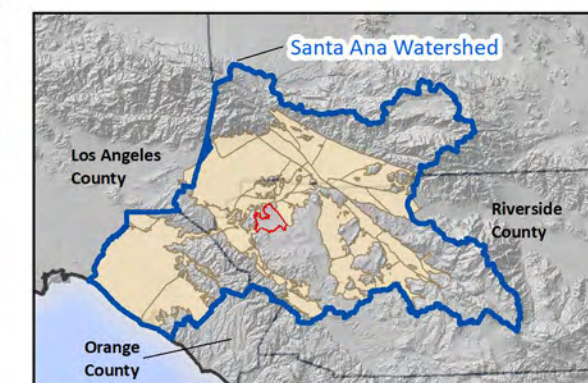


C28. Upper Temescal Valley
Groundwater Management Zone



- Wells in the Groundwater Monitoring Network**
(Monitoring Agency)
- Responsible Parties for the Upper Temescal Valley SNMP
 - Temescal Valley Water District
 - City of Corona
 - Bedford-Coldwater GSA
- (See Table X-X for other well information)
- Groundwater Management Zone (GMZ)**
- Upper Temescal Valley
 - Other GMZ
- Other Features**
- ~ Streams and Flood Control Channels

Draft



Prepared by:



Prepared for:

Santa Ana Watershed Project Authority
Basin Monitoring Program Task Force
Groundwater Monitoring Plan

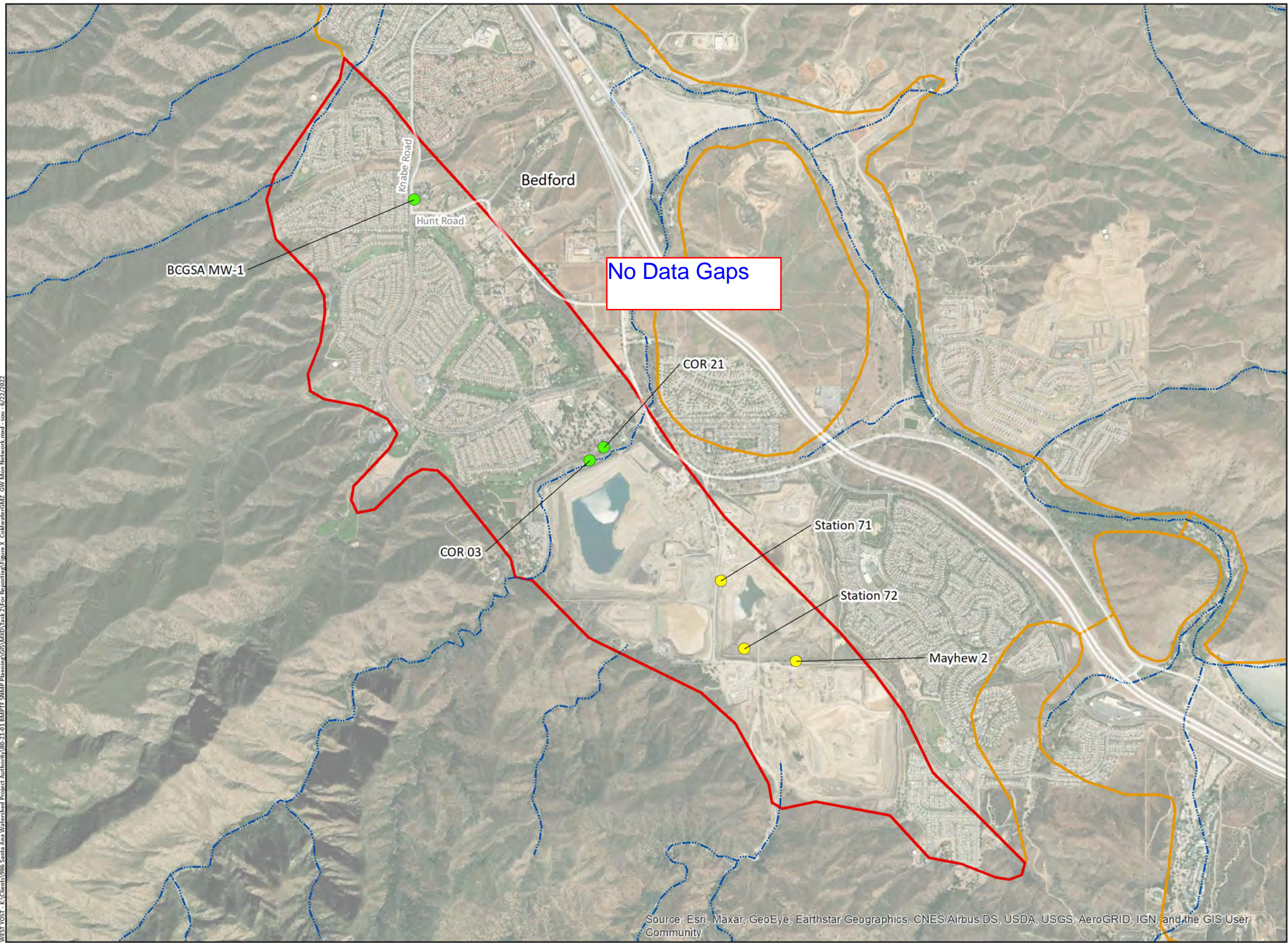


Groundwater Quality Monitoring Network
Upper Temescal GMZ

Figure X-X

C29. Coldwater Groundwater Management Zone

WEST YOST - F:\Clients\986 Santa Ana Watershed Project Authority\80-21-01 BMTPE-SNMP Planning\GIS\MXD\Task 2\For Reporting\Figure X- Coldwater GMZ GW Mon Network.mxd - sou - 6/22/2022



Source: Esri, Maxar, GeoEye, Earthstar Geographics, CNES/Airbus DS, USDA, USGS, AeroGRID, IGN, and the GIS User Community

Wells in the Groundwater Monitoring Network
(Monitoring Agency)

- City of Corona
 - Elsinore Valley Municipal Water District
- (See Table X-X for other well information)

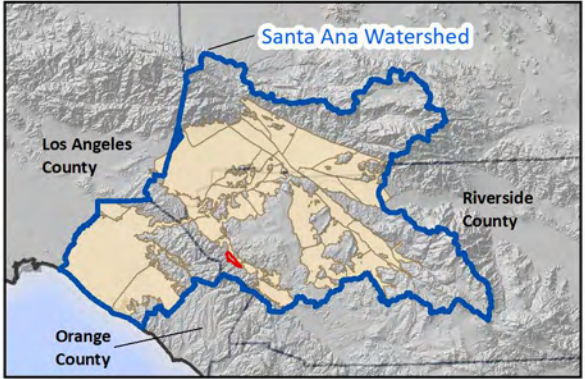
Groundwater Management Zone (GMZ)

- Coldwater
- Other GMZ

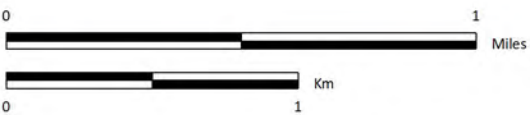
Other Features

- Streams and Flood Control Channels

Draft



Prepared by:



Prepared for:

Santa Ana Watershed Project Authority
Basin Monitoring Program Task Force
Groundwater Monitoring Plan

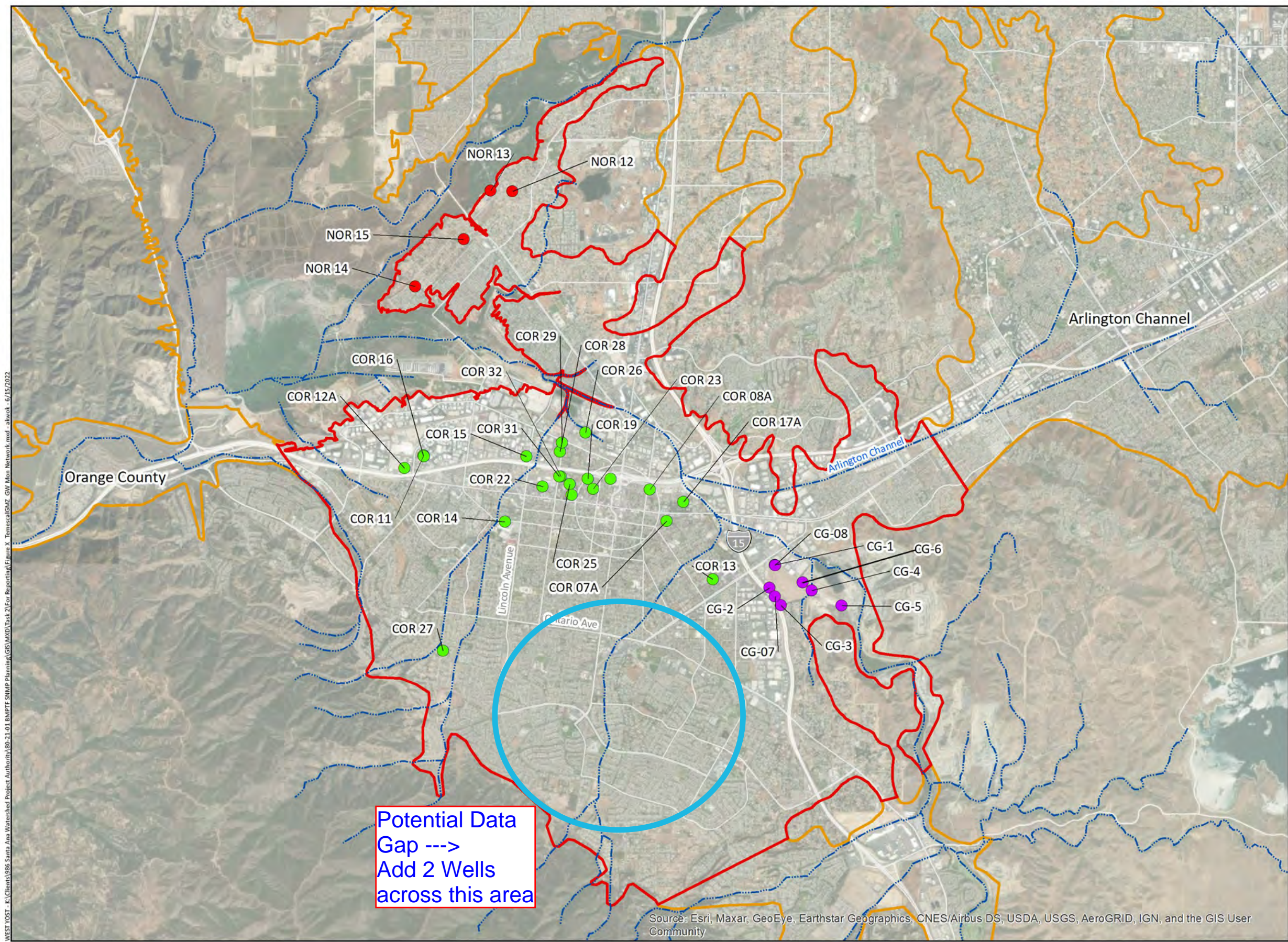


Groundwater Quality Monitoring Network
Coldwater GMZ

Figure X-X

C30. Temescal Groundwater Management Zone

WEST YOST - E:\Clients\9886 Santa Ana Watershed Project Authority\980-21-01 BMTPE-SNMP Planning\GIS\MXD\Task 2\For Reporting\Figure X- TemescalGMZ.GW Mon Network.mxd - akwok - 6/15/2022



Wells in the Groundwater Monitoring Network
(Monitoring Agency)

- City of Corona
- City of Norco
- Riverside County Waste Management

(See Table X-X for other well information)

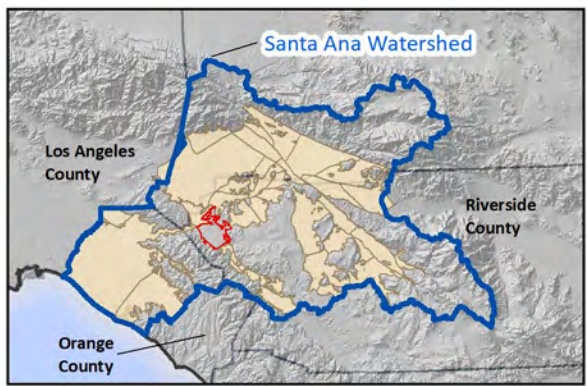
Groundwater Management Zone (GMZ)

- Temescal
- Other GMZ

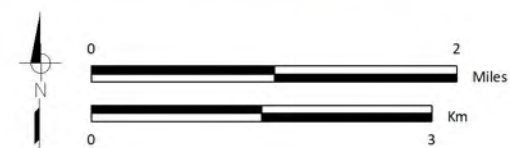
Other Features

- Streams and Flood Control Channels

Draft



Prepared by:



Prepared for:

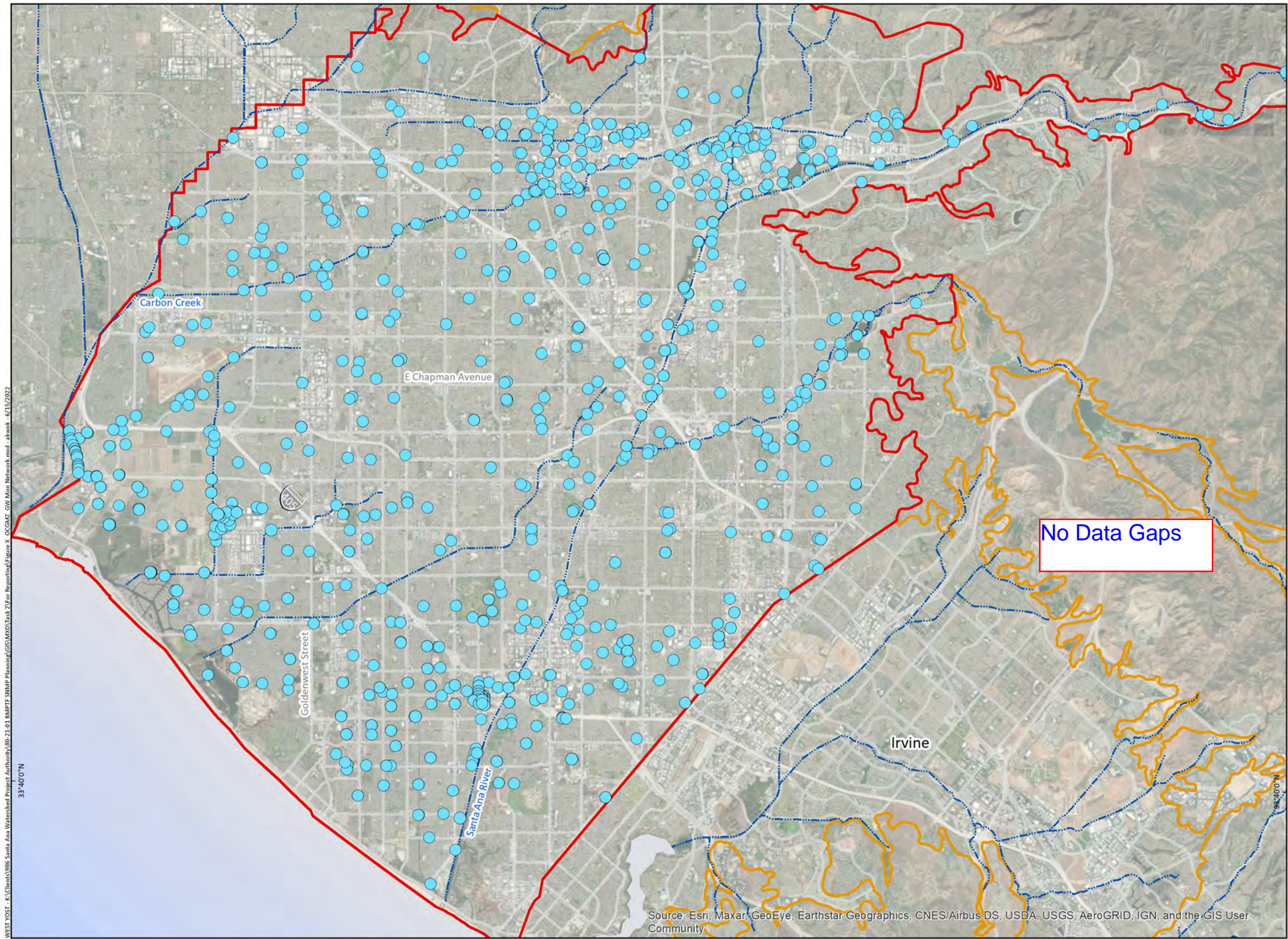
Santa Ana Watershed Project Authority
Basin Monitoring Program Task Force
Groundwater Monitoring Plan



Groundwater Quality Monitoring Network
Temescal GMZ

Figure X-X

C31. Orange County Groundwater Management Zone



Wells in the Groundwater Monitoring Network
(Monitoring Agency)

- Orange County Water District
- (See Table X-X for other well information)

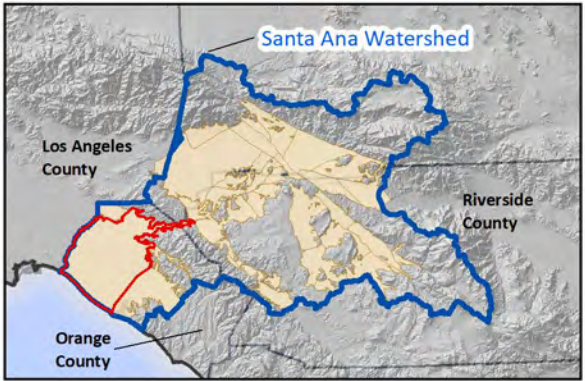
Groundwater Management Zone (GMZ)

- Orange County
- Other GMZ

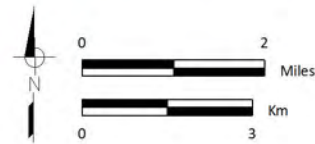
Other Features

- Streams and Flood Control Channels

Draft



Prepared by:



Prepared for:

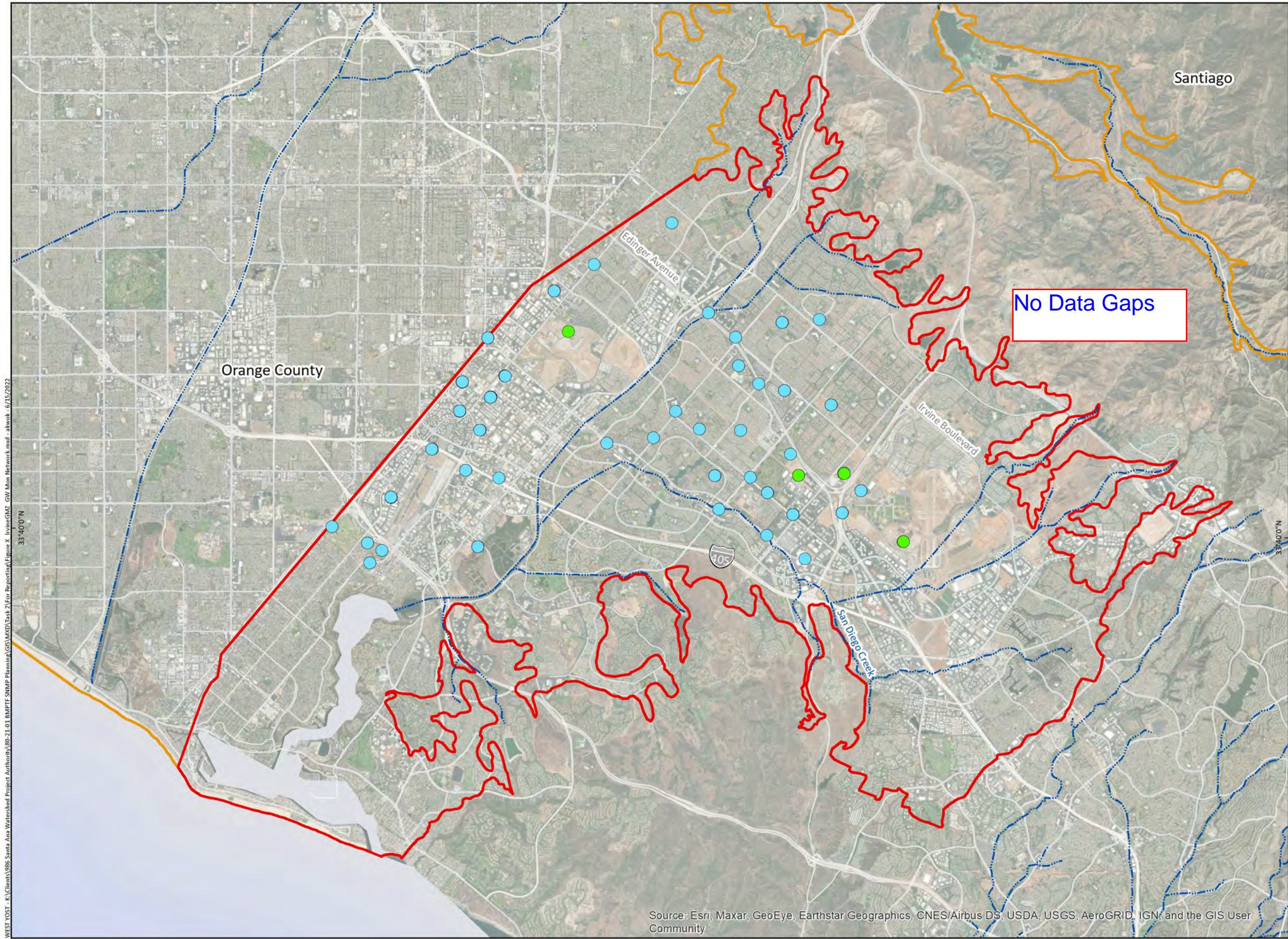
Santa Ana Watershed Project Authority
Basin Monitoring Program Task Force
Groundwater Monitoring Plan



Groundwater Quality Monitoring Network
Orange County GMZ

Figure X-X

C32. Irvine Groundwater Management Zone



- Wells in the Groundwater Monitoring Network**
(Monitoring Agency)
- United States Marine Corps
 - Orange County Water District
- (See Table X-X for other well information)*
- Groundwater Management Zone (GMZ)**
- Irvine
 - Other GMZ
- Other Features**
- Streams and Flood Control Channels

Draft

