

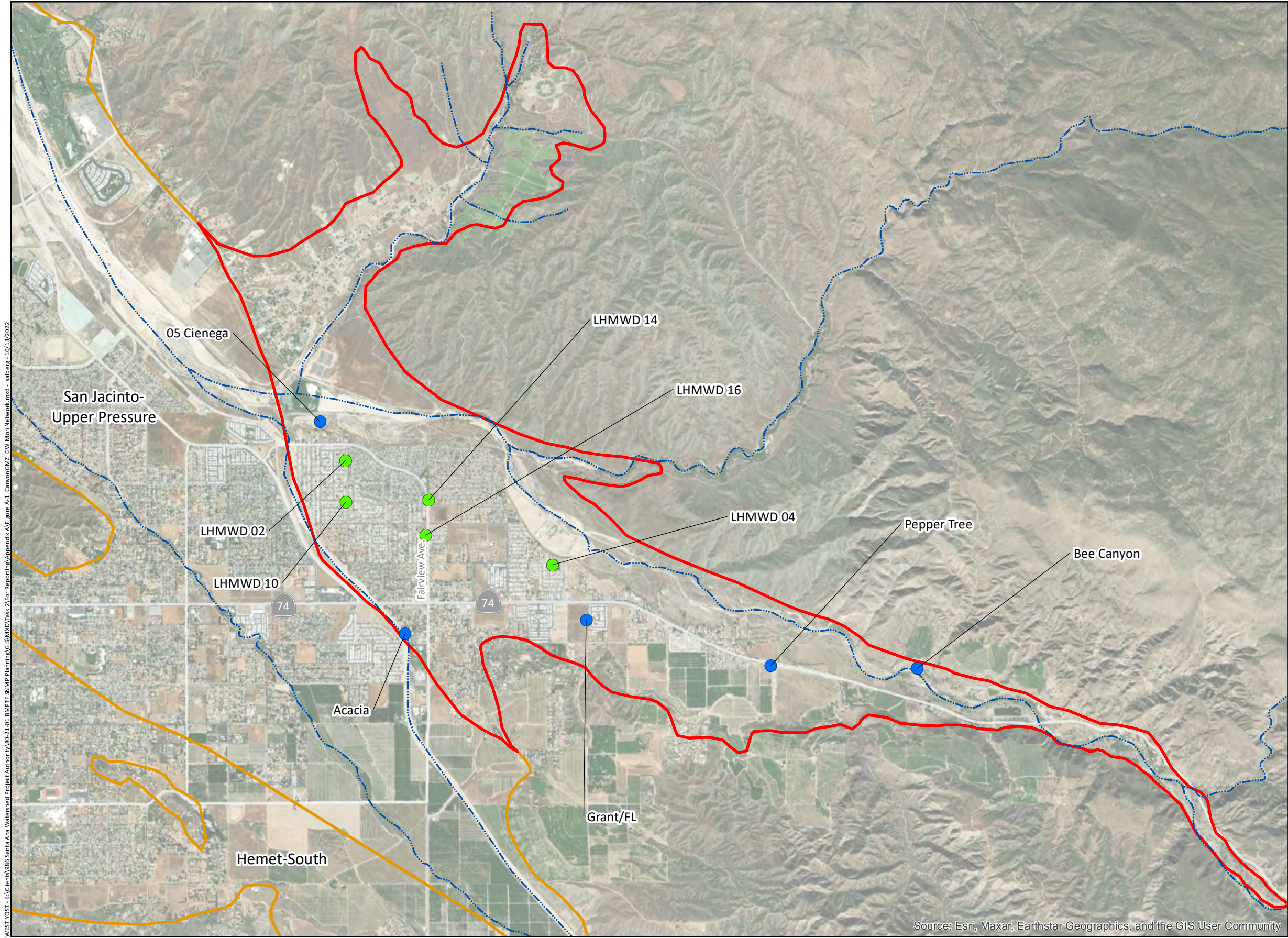


Appendix A

Groundwater Monitoring Network

A1. Groundwater Monitoring Network – Canyon Groundwater Management Zone

Table A-1. Groundwater Monitoring Network - Canyon GMZ							
Well ID	Owner	Well Name	Well Label (Figure A-1)	Sampling Frequency		Agency Responsible for Water Quality Monitoring	Agency Responsible to Compile and Deliver Data to BMPTF
				TDS	Nitrate		
1211731	Eastern Municipal Water District	EMWD 05 Cienega	05 Cienega	Annually	Annually	Eastern Municipal Water District	Eastern Municipal Water District
1211735	Lake Hemet Municipal Water District	LHMWD 02	LHMWD 02	Annually	Annually	Lake Hemet Municipal Water District	Eastern Municipal Water District
1211772		LHMWD 10	LHMWD 10	Annually	Annually		
1211780		LHMWD 14	LHMWD 14	Annually	Annually		
2000104		LHMWD 16	LHMWD 16	Annually	Annually		
1211787		LHMWD 04	LHMWD 04	Annually	Annually		
1211792	Private	Washburn Grant/Florida	Grant/FL	Annually	Annually	Eastern Municipal Water District	Eastern Municipal Water District
1211807		McMillan Bee Canyon	Bee Canyon	Annually	Annually		
1211779		McMillan Acacia	Acacia	Annually	Annually		
1211819		Washburn Pepper Tree	Pepper Tree	Annually	Annually		



Wells in the Groundwater Monitoring Network
(Monitoring Agency)

- Eastern Municipal Water District
- Lake Hemet Municipal Water District

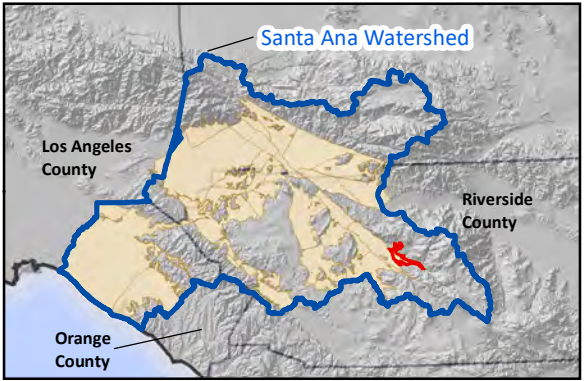
(See Table A-1 for other well information)

Groundwater Management Zone (GMZ)

- Canyon
- Other GMZ

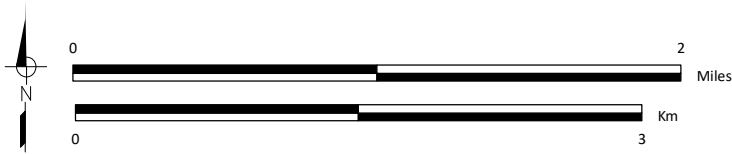
Other Features

- ⋯ Streams and Flood Control Channels



Source: Esri, Maxar, Earthstar Geographics, and the GIS User Community

Prepared by:



Prepared for:

Santa Ana Watershed Project Authority
Basin Monitoring Program Task Force
Groundwater Monitoring Plan



Groundwater Quality Monitoring Network
Canyon GMZ

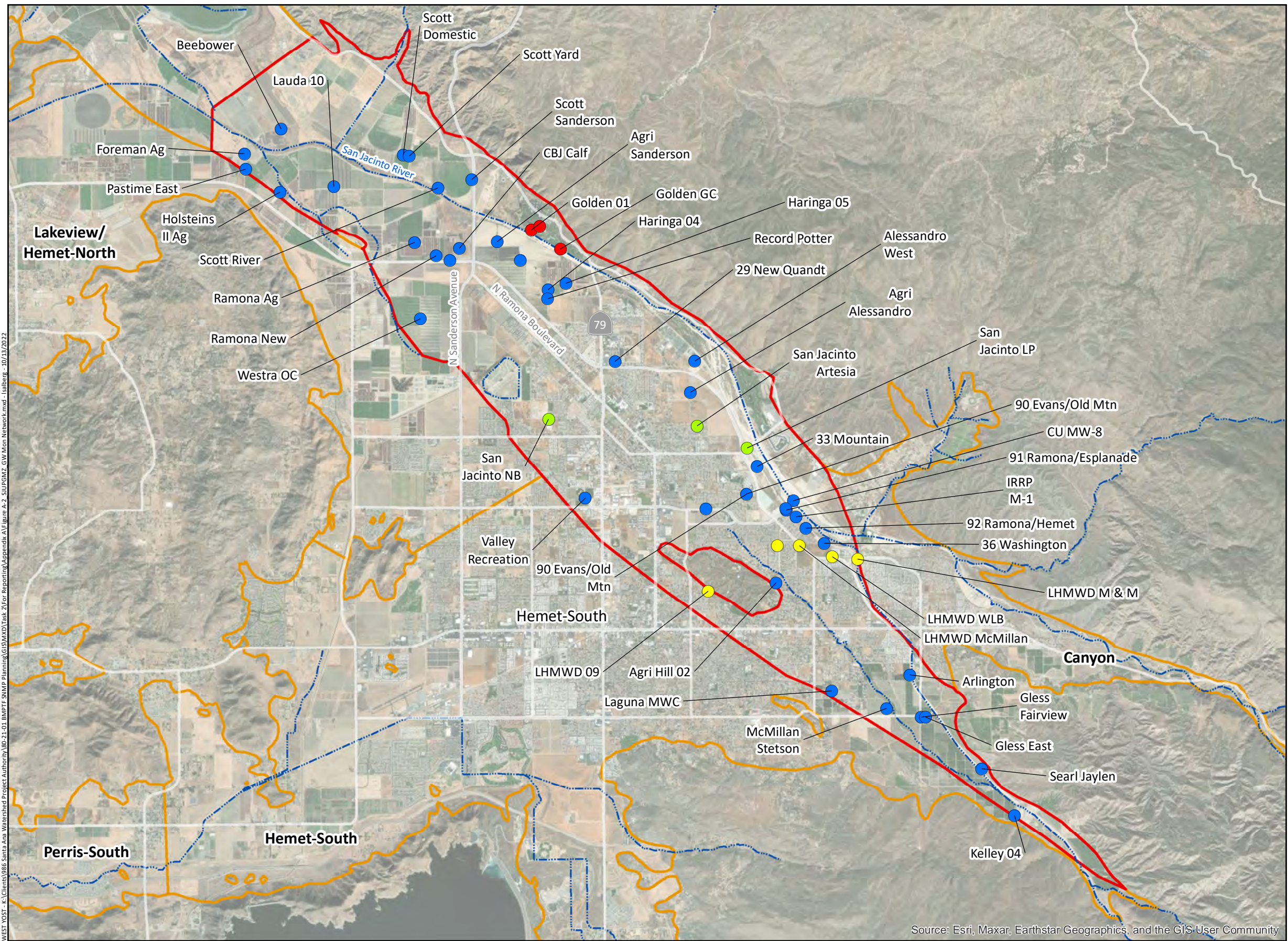
Figure A-1

A2. Groundwater Monitoring Network – San Jacinto – Upper Pressure Groundwater Management Zone

Table A-2. Groundwater Monitoring Network - San Jacinto-Upper Pressure GMZ							
Well ID	Owner	Well Name	Well Label (Figure A-2)	Sampling Frequency		Agency Responsible for Water Quality Monitoring	Agency Responsible to Compile and Deliver Data to BMPTF
				TDS	Nitrate		
1211081	City of San Jacinto	City of San Jacinto Artesia	San Jacinto Artesia	Annually	Annually	City of San Jacinto	Eastern Municipal Water District
1211278		City of San Jacinto Lake Park	San Jacinto LP	Annually	Annually		
1211248		City of San Jacinto New Bath	San Jacinto NB	Annually	Annually		
1211959	Eastern Municipal Water District	EMWD 25 Fruitvale	25 Fruitvale	Annually	Annually	Eastern Municipal Water District	Eastern Municipal Water District
1211000		EMWD 29 New Quandt	29 New Quandt	Annually	Annually		
1211286		EMWD 33 Mountain	33 Mountain	Annually	Annually		
1211755		EMWD 36 Washington	36 Washington	Annually	Annually		
1222209		EMWD 90 Evans/Old Mountain	90 Evans/Old Mtn	Annually	Annually		
1222210		EMWD 91 Ramona/Esplanade	91 Ramona/Esplanade	Annually	Annually		
1222211		EMWD 92 Ramona/Hemet	92 Ramona/Hemet	Annually	Annually		
1211030		EMWD Alessandro West	Alessandro West	Annually	Annually		
2000095		EMWD CU MW08	CU MW-8	Annually	Annually		
2000096		EMWD IRRP M-1	IRRP M-1	Annually	Annually		
2000097		EMWD IRRP M-2	IRRP M-2	Annually	Annually		
1211870	Laguna Mutual Water Company	Laguna MWC	Laguna MWC	Annually	Annually	Eastern Municipal Water District	Eastern Municipal Water District
1212039	Lake Hemet Municipal Water District	LHMWD 09	LHMWD 09	Annually	Annually	Lake Hemet Municipal Water District	Eastern Municipal Water District
1211733		LHMWD M & M	LHMWD M & M	Annually	Annually		
1211757		LHMWD McMillan	LHMWD McMillan	Annually	Annually		
1211952		LHMWD WebCor	LHMWD WebCor	Annually	Annually		
1211751		LHMWD WLB	LHMWD WLB	Annually	Annually		
1211069	Private	Agri Alessandro	Agri Alessandro	Annually	Annually	Eastern Municipal Water District	Eastern Municipal Water District
1210829		Agri Bahan	Agri Bahan	Annually	Annually		
1212044		Agri Park Hill 02	Agri Hill 02	Annually	Annually		
1210828		Agri Sanderson/River	Agri Sanderson	Annually	Annually		
1211847		Arlington Veterinary Laboratories	Arlington	Annually	Annually		
1210862		CBJ Dairy Barn	CBJ Barn	Annually	Annually		
1210864		CBJ Dairy Calf Pen	CBJ Calf	Annually	Annually		
1211331		Foreman Ag	Foreman Ag	Annually	Annually		
1211904		Gless East of Fairview	Gless East	Annually	Annually		
1211902		Gless Fairview/Stetson	Gless Fairview	Annually	Annually		
1210825	Private	Golden Era 01	Golden 01	Annually	Annually	Private	Eastern Municipal Water District
1210826		Golden Era 02	Golden 02	Annually	Annually		
1210833		Golden Era Golf Course	Golden GC	Annually	Annually		
1210839	Private	Haringa Dairy 04	Haringa 04	Annually	Annually	Eastern Municipal Water District	Eastern Municipal Water District
1210813		Haringa Dairy 05	Haringa 05	Annually	Annually		
1211926		Kelley Citrus 04	Kelley 04	Annually	Annually		
1211406		Lauda 10	Lauda 10	Annually	Annually		
1211324		Lauda Beebower South of Tree	Beebower	Annually	Annually		
1211403		Marvo Holsteins II Dairy Ag (Sybrandy)	Holsteins II Ag	Annually	Annually		

Table A-2. Groundwater Monitoring Network - San Jacinto-Upper Pressure GMZ							
Well ID	Owner	Well Name	Well Label (Figure A-2)	Sampling Frequency		Agency Responsible for Water Quality Monitoring	Agency Responsible to Compile and Deliver Data to BMPTF
				TDS	Nitrate		
3000005	Private	McMillan Stetson	McMillan Stetson	Annually	Annually	Eastern Municipal Water District	Eastern Municipal Water District
1211398		Pastime Lakes Dairy East	Pastime East	Annually	Annually		
1210884		Ramona Dairy Ag	Ramona Ag	Annually	Annually		
1210855		Ramona Dairy New	Ramona New	Annually	Annually		
1210945		Record Potter/Record	Record Potter	Annually	Annually		
1210773		Scott Dairy Domestic	Scott Domestic	Annually	Annually		
1210795		Scott Dairy River	Scott River	Annually	Annually		
1210797		Scott Dairy Sanderson	Scott Sanderson	Annually	Annually		
1210776		Scott Dairy Yard	Scott Yard	Annually	Annually		
1211913		Searl Jaylen	Searl Jaylen	Annually	Annually		
1211240		Valley Wide Recreation	Valley Recreation	Annually	Annually		
1210910		Westra OC	Westra OC	Annually	Annually		

WEST YOST - K:\Clients\986 Santa Ana Watershed Project Authority\980-21-01 BMDTF-SNMP Planning\GIS\WXD\Task 2\For Reporting\Appendix A\Figure A-2_SUPGMZ_GW Mon Network.mxd - lalberg - 10/13/2022



Wells in the Groundwater Monitoring Network
(Monitoring Agency)

- Eastern Municipal Water District
- City of San Jacinto
- Lake Hemet Municipal Water District
- Private

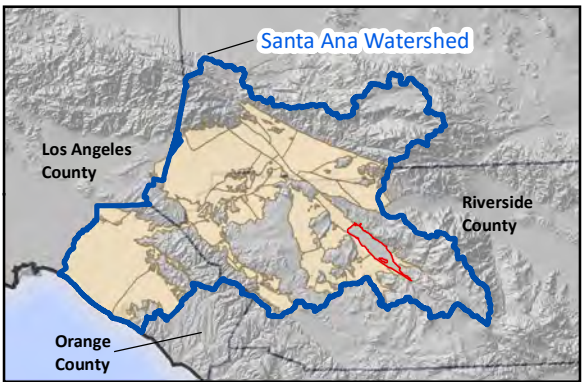
(See Table A-2 for other well information)

Groundwater Management Zone (GMZ)

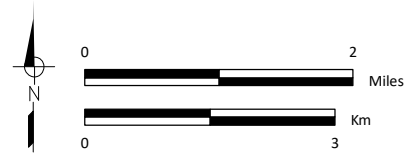
- Other GMZ
- San Jacinto Upper Pressure

Other Features

- Streams and Flood Control Channels



Prepared by:



Prepared for:

Santa Ana Watershed Project Authority
Basin Monitoring Program Task Force
Groundwater Monitoring Plan

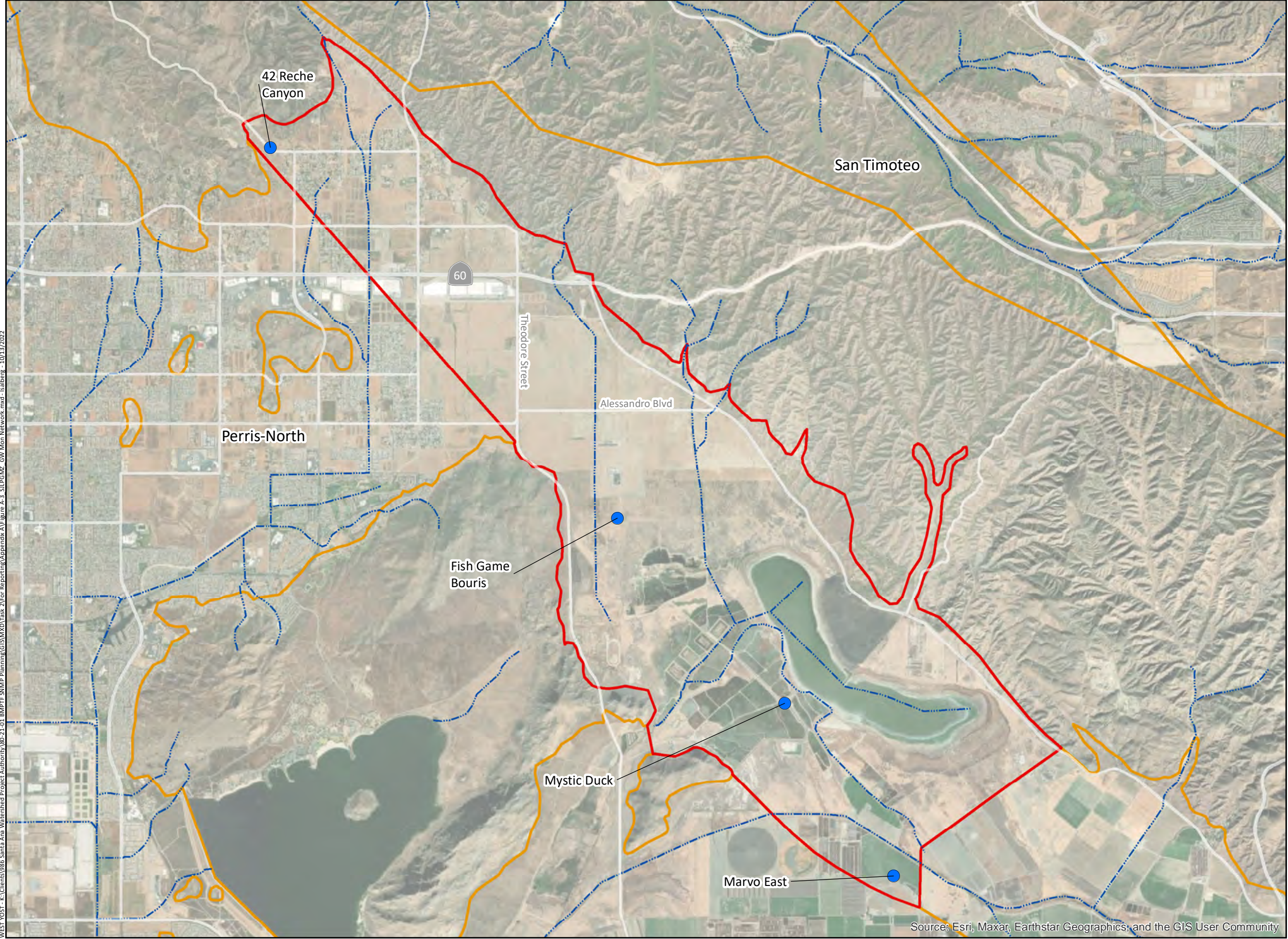


Groundwater Quality Monitoring Network
San Jacinto Upper Pressure GMZ

Figure A-2

A3. Groundwater Monitoring Network – San Jacinto – Lower Pressure Groundwater Management Zone

Table A-3. Groundwater Monitoring Network - San Jacinto-Upper Pressure GMZ							
Well ID	Owner	Well Name	Well Label (Figure A-3)	Sampling Frequency		Agency Responsible for Water Quality Monitoring	Agency Responsible to Compile and Deliver Data to BMPTF
				TDS	Nitrate		
1210508	CA Department of Fish & Game	Fish & Game Bouris	Fish Game Bouris	Annually	Annually	Eastern Municipal Water District	Eastern Municipal Water District
1210452	Eastern Municipal Water District	EMWD 42 Reche Canyon	42 Reche Canyon	Annually	Annually	Eastern Municipal Water District	Eastern Municipal Water District
1211335	Private	Marvo Holsteins East (List)	Marvo East	Annually	Annually	Eastern Municipal Water District	Eastern Municipal Water District
1210529		Mystic Duck Club	Mystic Duck	Annually	Annually		



Wells in the Groundwater Monitoring Network
(Monitoring Agency)

● Eastern Municipal Water District

(See Table A-3 for other well information)

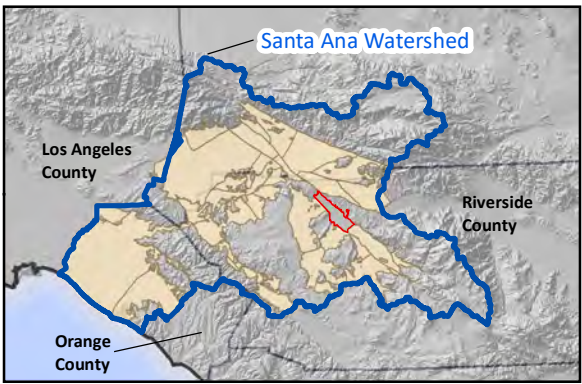
Groundwater Management Zone (GMZ)

San Jacinto Lower Pressure

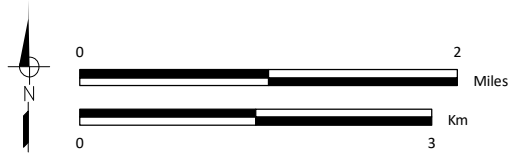
Other GMZ

Other Features

Streams and Flood Control Channels



Prepared by:



Prepared for:

Santa Ana Watershed Project Authority
Basin Monitoring Program Task Force
Groundwater Monitoring Plan

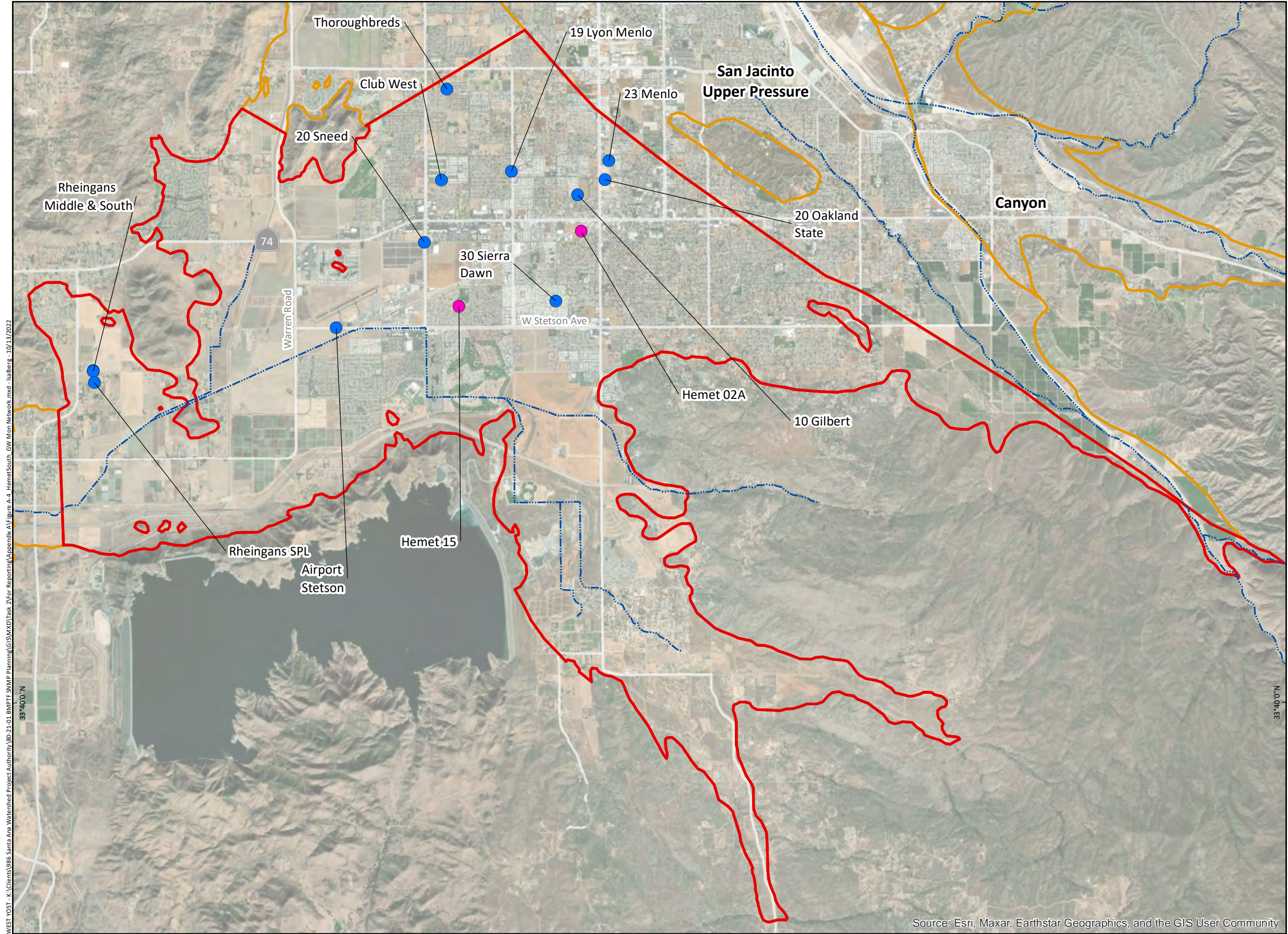


Groundwater Quality Monitoring Network
San Jacinto Lower Pressure GMZ

Figure A-3

A4. Groundwater Monitoring Network – Hemet South Groundwater Management Zone

Table A-4. Groundwater Monitoring Network - Hemet Gouth GMZ							
Well ID	Owner	Well Name	Well Label (Figure A-4)	Sampling Frequency		Agency Responsible for Water Quality Monitoring	Agency Responsible to Compile and Deliver Data to BMPTF
				TDS	Nitrate		
2000091	City of Hemet	City of Hemet 02A	Hemet 02A	Annually	Annually	City of Hemet	Eastern Municipal Water District
1212074		City of Hemet 15	Hemet 15	Annually	Annually		
1212084	County of Riverside	Riverside County Airport Stetson	Airport Stetson	Annually	Annually	Eastern Municipal Water District	Eastern Municipal Water District
1212024	Eastern Municipal Water District	EMWD 10 Gilbert	10 Gilbert	Annually	Annually	Eastern Municipal Water District	Eastern Municipal Water District
1212013		EMWD 19 Lyon/Menlo	19 Lyon Menlo	Annually	Annually		
1212027		EMWD 20 Oakland/State	20 Oakland State	Annually	Annually		
1212068		EMWD 22 Sneed	20 Sneed	Annually	Annually		
1212023		EMWD 23 Menlo	23 Menlo	Annually	Annually		
1212066		EMWD 30 Sierra Dawn	30 Sierra Dawn	Annually	Annually		
1212005	Private	Colonial Country Club West	Club West	Annually	Annually	Eastern Municipal Water District	Eastern Municipal Water District
1212260		Rheingans Middle	Rheingans Middle	Annually	Annually		
1212261		Rheingans South	Rheingans South	Annually	Annually		
2000115		Rheingans South Property Line	Rheingans SPL	Annually	Annually		
1211873		Soboba MWC	Soboba MWC	Annually	Annually		
1211989		Warren's Thoroughbreds	Thoroughbreds	Annually	Annually		



Wells in the Groundwater Monitoring Network
(Monitoring Agency)

- Eastern Municipal Water District
- City of Hemet

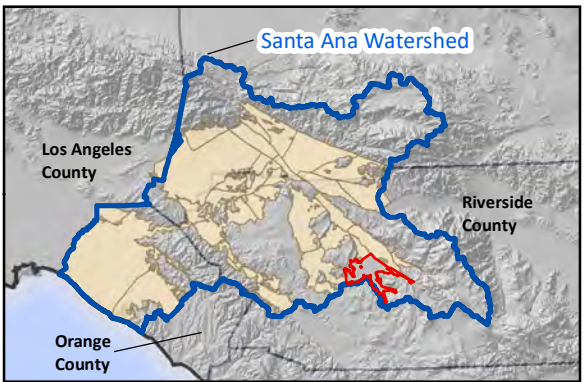
(See Table A-4 for other well information)

Groundwater Management Zone (GMZ)

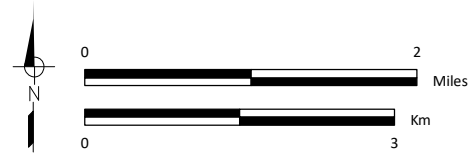
- Hemet South
- Other GMZ

Other Features

- ~ Streams and Flood Control Channels



Prepared by:



Prepared for:

Santa Ana Watershed Project Authority
Basin Monitoring Program Task Force
Groundwater Monitoring Plan



Groundwater Quality Monitoring Network
Hemet South GMZ

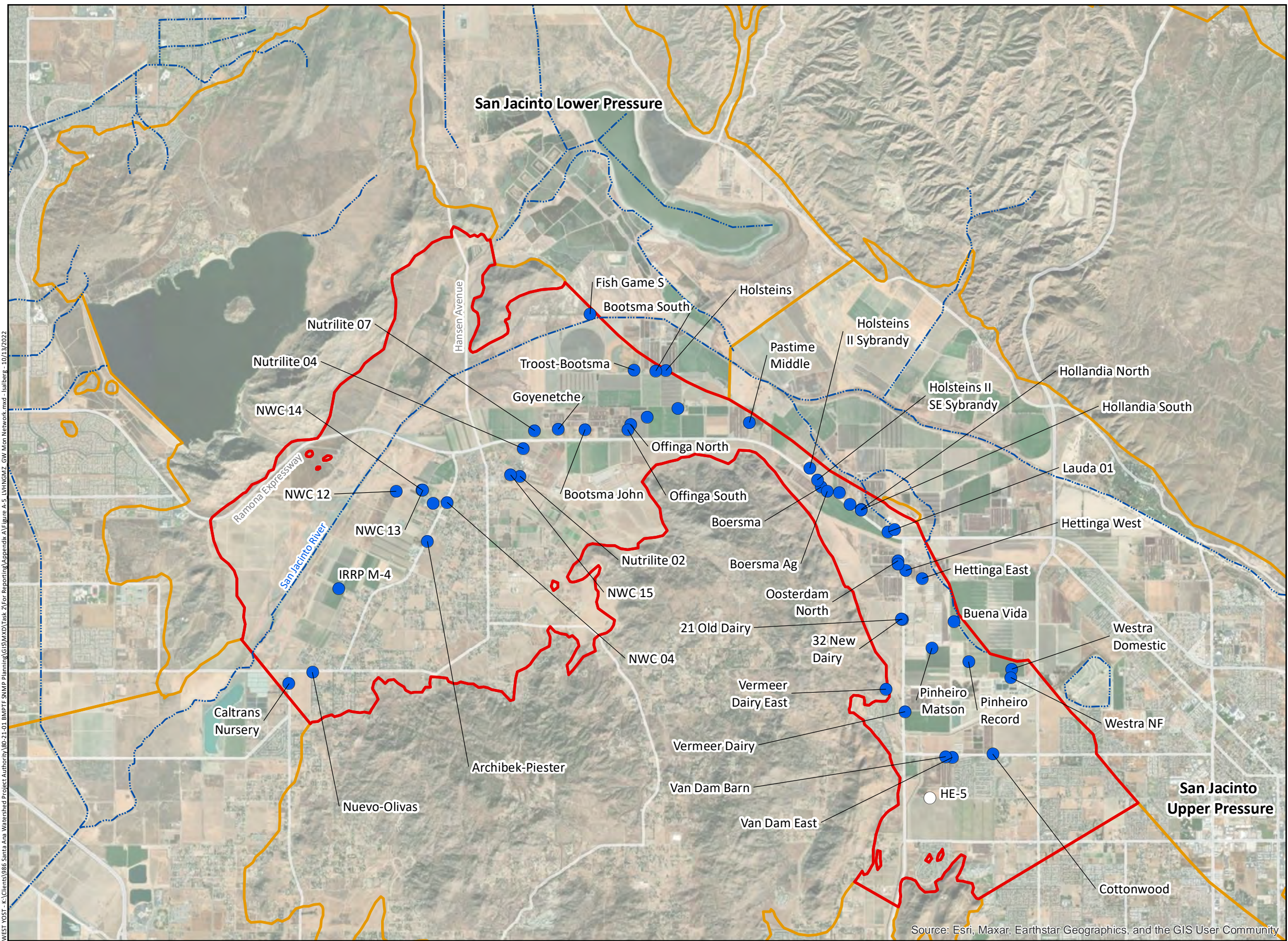
Figure A-4

A5. Groundwater Monitoring Network – Lakeview Hemet North Groundwater Management Zone

Table A-5. Groundwater Monitoring Network - Lakeview/Hemet North GMZ							
Well ID	Owner	Well Name	Well Label (Figure A-5)	Sampling Frequency		Agency Responsible for Water Quality Monitoring	Agency Responsible to Compile and Deliver Data to BMPTF
				TDS	Nitrate		
1210555	CA Department of Fish & Game	Fish & Game South	Fish Game S	Annually	Annually	Eastern Municipal Water District	Eastern Municipal Water District
1210541		Fish & Game West	Fish Game W	Annually	Annually		
2000093	Eastern Municipal Water District	Buena Vida Clubhouse	Buena Vida	Annually	Annually	Eastern Municipal Water District	Eastern Municipal Water District
1211469		EMWD 21 Old Dairyland	21 Old Dairy	Annually	Annually		
1211471		EMWD 32 New Dairyland	32 New Dairy	Annually	Annually		
3000001		EMWD IRRP M-4	IRRP M-4	Annually	Annually		
1210920		Pinheiro Record	Pinheiro Record	Annually	Annually		
1211388	Motte Mutual Water Company	Motte East	Motte East	Annually	Annually	Eastern Municipal Water District	Eastern Municipal Water District
1211390		Motte West	Motte West	Annually	Annually		
1211436	Nuevo Water Company	NWC 04	NWC 04	Annually	Annually	Eastern Municipal Water District	Eastern Municipal Water District
1211438		NWC 11	NWC 11	Annually	Annually		
1211350		NWC 12	NWC 12	Annually	Annually		
1211352		NWC 13	NWC 13	Annually	Annually		
1211351		NWC 14	NWC 14	Annually	Annually		
2000114		NWC 15	NWC 15	Annually	Annually		
1211448		NWC Archibek aka Piester Well	Archibek-Piester	Annually	Annually		
1211407	Private	Boersma Dairy	Boersma	Annually	Annually	Eastern Municipal Water District	Eastern Municipal Water District
1211408		Boersma Dairy Ag	Boersma Ag	Annually	Annually		
1211337		Bootsma South	Bootsma South	Annually	Annually		
1211370		Bootsma, John	Bootsma John	Annually	Annually		
1211630		Cal Trans ROW Nursery	Caltrans Nursery	Annually	Annually		
1211166		Cottonwood Dairy	Cottonwood	Annually	Annually		
1211412		Expressway Dairy House (O&M)	Expressway Dairy	Annually	Annually		
1211371		Goyenette Dairy (Ferriera)	Goyenette	Annually	Annually		
1210903		Hettinga Dairy East	Hettinga East	Annually	Annually		
1210902		Hettinga Dairy West	Hettinga West	Annually	Annually		
1211418		Hollandia Farms Expressway	Hollandia Expressway	Annually	Annually		
1211414		Hollandia Farms North	Hollandia North	Annually	Annually		
1211416		Hollandia Farms South	Hollandia South	Annually	Annually		
1211419		Lauda 01	Lauda 01	Annually	Annually		
1211420		Lauda 12	Lauda 12	Annually	Annually		
1211336		Marvo Holsteins	Holsteins	Annually	Annually		
1211404		Marvo Holsteins II Dairy (Sybrandy)	Holsteins II Sybrandy	Annually	Annually		
1211409		Marvo Holsteins II Dairy Southeast (Sybrandy)	Holsteins II SE Sybrandy	Annually	Annually		
1211365		Nutrilit 02	Nutrilit 02	Annually	Annually		
1211359		Nutrilit 04	Nutrilit 04	Annually	Annually		
1211360		Nutrilit 07	Nutrilit 07	Annually	Annually		
1211369		Offinga Dairy North	Offinga North	Annually	Annually		
1211378		Offinga Dairy South	Offinga South	Annually	Annually		

Table A-5. Groundwater Monitoring Network - Lakeview/Hemet North GMZ							
Well ID	Owner	Well Name	Well Label (Figure A-5)	Sampling Frequency		Agency Responsible for Water Quality Monitoring	Agency Responsible to Compile and Deliver Data to BMPTF
				TDS	Nitrate		
1211421	Private	Oostdam Dairy North	Oosterdam North	Annually	Annually	Eastern Municipal Water District	Eastern Municipal Water District
1211422		Oostdam Dairy South	Oosterdam South	Annually	Annually		
1222208		Pastime Lakes Dairy Middle	Pastime Middle	Annually	Annually		
1210917		Pinheiro Matson	Pinheiro Matson	Annually	Annually		
1211624		Smith C Nuevo/Olivas	Nuevo-Olivas	Annually	Annually		
1211340		Troost/Bootsma	Troost-Bootsma	Annually	Annually		
1211170		Van Dam Dairy Barn	Van Dam Barn	Annually	Annually		
1211168		Van Dam Dairy East	Van Dam East	Annually	Annually		
3003149		Vermeer Dairy	Vermeer Dairy	Annually	Annually		
2000117		Vermeer Dairy East	Vermeer Dairy East	Annually	Annually		
1211142		Westra Domestic	Westra Domestic	Annually	Annually		
1211143		Westra North of Fence	Westra NF	Annually	Annually		

WEST YOST - K:\Clients\986 Santa Ana Watershed Project Authority\980-21-01 BMP\TF-SNMP\Planning\GIS\WXD\Task 2\For Reporting\Appendix A\Figure A-5 LVHGMZ GW Mon Network.mxd - lalberg - 10/13/2022



Wells in the Groundwater Monitoring Network
(Monitoring Agency)

- Eastern Municipal Water District
- Riverside County Waste Management

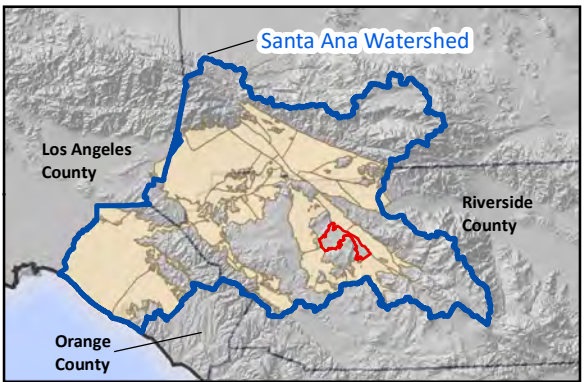
(See Table A-5 for other well information)

Groundwater Management Zone (GMZ)

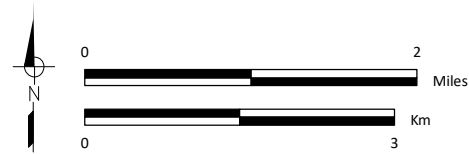
- Lakeview/Hemet-North
- Other GMZ

Other Features

- ~ Streams and Flood Control Channels



Prepared by:



Prepared for:

Santa Ana Watershed Project Authority
Basin Monitoring Program Task Force
Groundwater Monitoring Plan

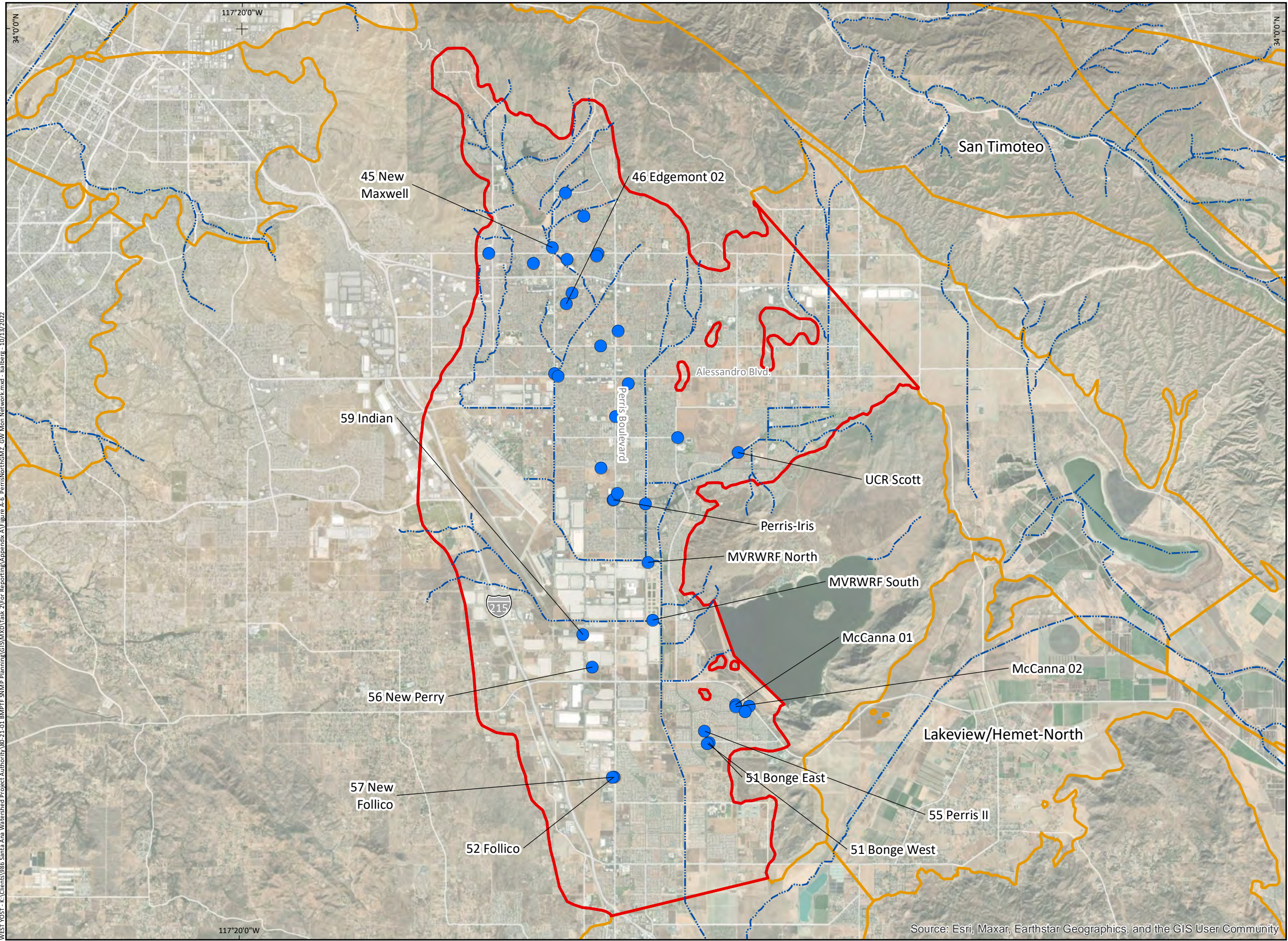


Groundwater Quality Monitoring Network
Lakeview/Hemet-North GMZ

Figure A-5

A6. Groundwater Monitoring Network – Perris North Groundwater Management Zone

Table A-6. Groundwater Monitoring Network - Perris North GMZ ^(a)							
Well ID	Owner	Well Name	Well Label (Figure A-6) ^(a)	Sampling Frequency		Agency Responsible for Water Quality Monitoring	Agency Responsible to Compile and Deliver Data to BMPTF
				TDS	Nitrate		
1211539	City of Perris	McCanna Ranch 01	McCanna 01	Annually	Annually	Eastern Municipal Water District	Eastern Municipal Water District
1211540		McCanna Ranch 02	McCanna 02	Annually	Annually		
1211553		McCanna Ranch 03	McCanna 03	Annually	Annually		
1211555		McCanna Ranch 04	McCanna 04	Annually	Annually		
1210490	Eastern Municipal Water District	EMWD 45 New Maxwell	45 New Maxwell	Annually	Annually	Eastern Municipal Water District	Eastern Municipal Water District
1210615		EMWD 46 Edgemont 02	46 Edgemont 02	Annually	Annually		
1211559		EMWD 51 Bonge East	51 Bonge East	Annually	Annually		
1211560		EMWD 51 Bonge West	51 Bonge West	Annually	Annually		
1211584		EMWD 52 Follico	52 Follico	Annually	Annually		
1211546		EMWD 55 Perris II	55 Perris II	Annually	Annually		
1211521		EMWD 56 New Perry	56 New Perry	Annually	Annually		
1211585		EMWD 57 New Follico	57 New Follico	Annually	Annually		
1211507		EMWD 59 Indian	59 Indian	Annually	Annually		
1210718		EMWD MVRWRF North	MVRWRF North	Annually	Annually		
1210722		EMWD MVRWRF South	MVRWRF South	Annually	Annually		
2000101		EMWD Perris/Iris	Perris-Iris	Annually	Annually		
1210691	Private	UCR Scott	UCR Scott	Annually	Annually	Eastern Municipal Water District	Eastern Municipal Water District
(a) There are planned 20 new well locations proposed in Perristh North GMZ. These wells will be constructed and are included in Figure A-6							



Wells in the Groundwater Monitoring Network
(Monitoring Agency)

- Eastern Municipal Water District
(well with no label are tentative locations to be finalized)

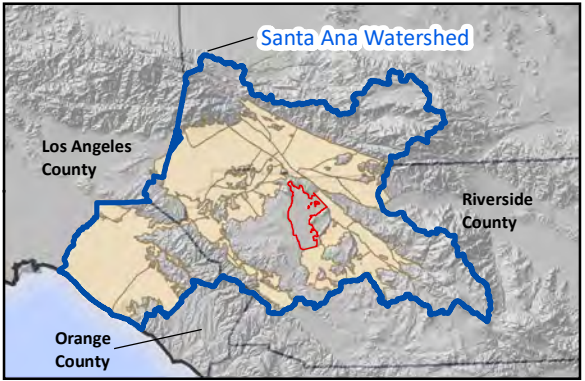
(See Table A-6 for other well information)

Groundwater Management Zone (GMZ)

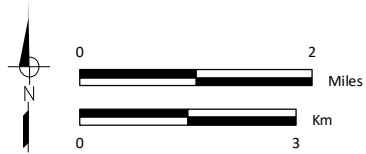
- Perris-North
- Other GMZ

Other Features

- Streams and Flood Control Channels



Prepared by:



Prepared for:

Santa Ana Watershed Project Authority
Basin Monitoring Program Task Force
Groundwater Monitoring Plan



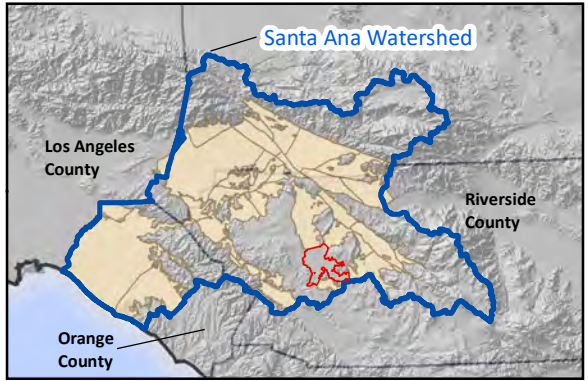
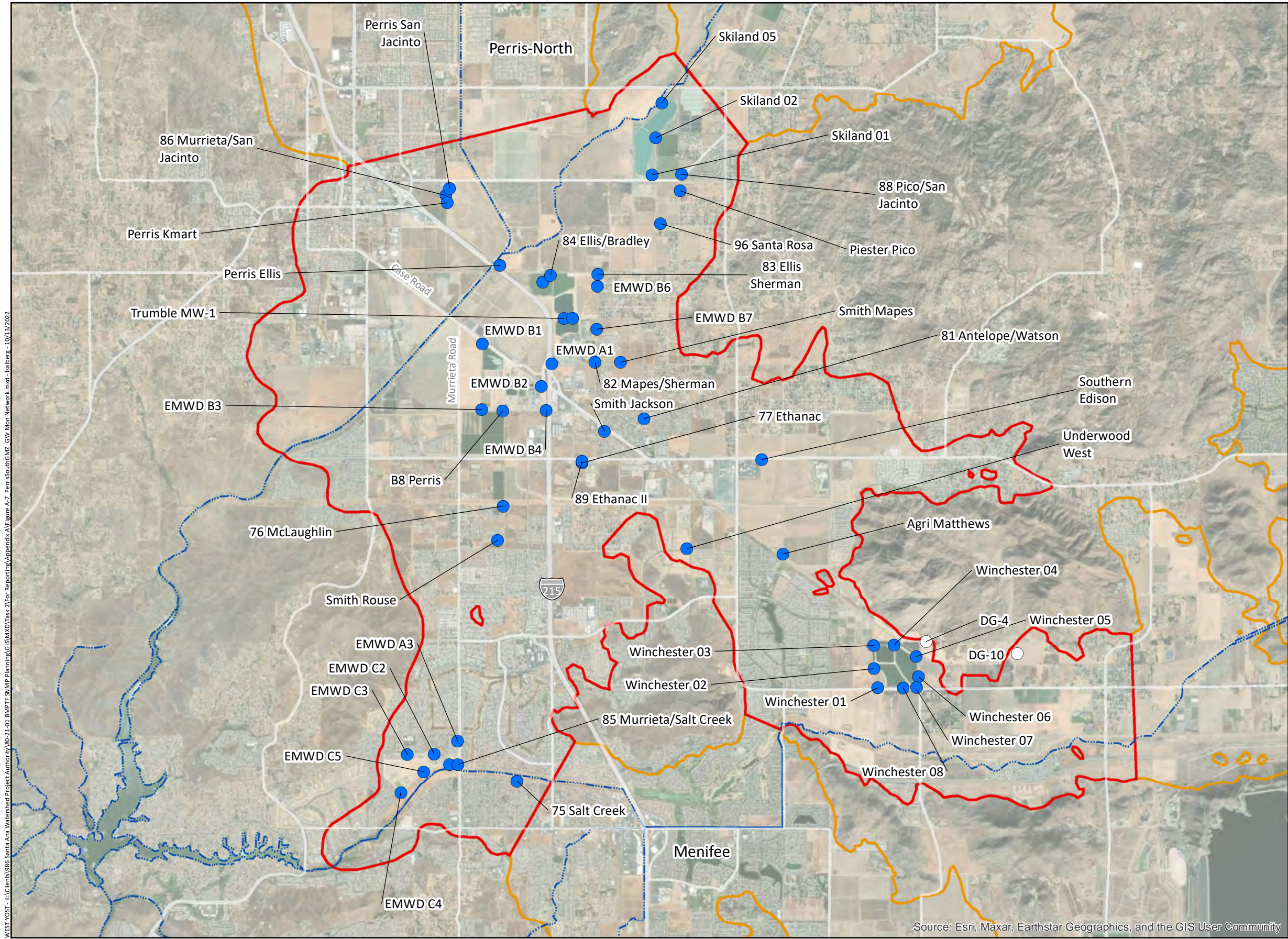
Groundwater Quality Monitoring Network
Perris-North GMZ

Figure A-6

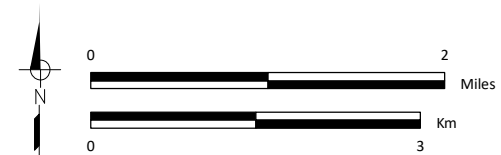
A7. Groundwater Monitoring Network – Perris South Groundwater Management Zone

Table A-7. Groundwater Monitoring Network - Perris South GMZ							
Well ID	Owner	Well Name	Well Label (Figure A-7)	Sampling Frequency		Agency Responsible for Water Quality Monitoring	Agency Responsible to Compile and Deliver Data to BMPTF
				TDS	Nitrate		
1212566	Eastern Municipal Water District	EMWD 75 Salt Creek	75 Salt Creek	Annually	Annually	Eastern Municipal Water District	Eastern Municipal Water District
1212478		EMWD 76 McLaughlin	76 McLaughlin	Annually	Annually		
1212468		EMWD 77 Ethanac	77 Ethanac	Annually	Annually		
1212450		EMWD 81 Antelope/Watson	81 Antelope/Watson	Annually	Annually		
1212402		EMWD 82 Mapes/Sherman	82 Mapes/Sherman	Annually	Annually		
1212395		EMWD 83 Ellis/Sherman	83 Ellis Sherman	Annually	Annually		
1212407		EMWD 84 Ellis/Bradley	84 Ellis/Bradley	Annually	Annually		
1212561		EMWD 85 Murrieta/Salt Creek	85 Murrieta/Salt Creek	Annually	Annually		
1211680		EMWD 86 Murrieta/San Jacinto	86 Murrieta/San Jacinto	Annually	Annually		
1211655		EMWD 88 Pico/San Jacinto	88 Pico/San Jacinto	Annually	Annually		
1212470		EMWD 89 Ethanac II	89 Ethanac II	Annually	Annually		
3000013		EMWD 96 Santa Rosa	96 Santa Rosa	Annually	Annually		
1212400		EMWD A1	EMWD A1	Annually	Annually		
1212555		EMWD A3	EMWD A3	Annually	Annually		
1212408		EMWD B1	EMWD B1	Annually	Annually		
1212428		EMWD B2	EMWD B2	Annually	Annually		
1212424		EMWD B3	EMWD B3	Annually	Annually		
1212429		EMWD B4	EMWD B4	Annually	Annually		
1212406		EMWD B5	EMWD B5	Annually	Annually		
1212394		EMWD B6	EMWD B6	Annually	Annually		
1212398		EMWD B7	EMWD B7	Annually	Annually		
1212427		EMWD B8 Perris RWRf Open Casing	B8 Perris	Annually	Annually		
1212560		EMWD C1	EMWD C1	Annually	Annually		
1212556		EMWD C2	EMWD C2	Annually	Annually		
1212557		EMWD C3	EMWD C3	Annually	Annually		
1212562		EMWD C4	EMWD C4	Annually	Annually		
1212558		EMWD C5	EMWD C5	Annually	Annually		
1211652		EMWD Skiland 01	Skiland 01	Annually	Annually		
1211650		EMWD Skiland 02	Skiland 02	Annually	Annually		
1211633		EMWD Skiland 05	Skiland 05	Annually	Annually		
2000102		EMWD Trumble MW-1	Trumble MW-1	Annually	Annually		
2000103		EMWD Trumble MW-3	Trumble MW-3	Annually	Annually		
1212349		EMWD Winchester Ponds 01	Winchester 01	Annually	Annually		
1212350		EMWD Winchester Ponds 02	Winchester 02	Annually	Annually		
1212343		EMWD Winchester Ponds 03	Winchester 03	Annually	Annually		
1212342		EMWD Winchester Ponds 04	Winchester 04	Annually	Annually		
1212341		EMWD Winchester Ponds 05	Winchester 05	Annually	Annually		
1212351		EMWD Winchester Ponds 06	Winchester 06	Annually	Annually		
1212352		EMWD Winchester Ponds 07	Winchester 07	Annually	Annually		
1212353		EMWD Winchester Ponds 08	Winchester 08	Annually	Annually		

Table A-7. Groundwater Monitoring Network - Perris South GMZ							
Well ID	Owner	Well Name	Well Label (Figure A-7)	Sampling Frequency		Agency Responsible for Water Quality Monitoring	Agency Responsible to Compile and Deliver Data to BMPTF
				TDS	Nitrate		
2000120	Riverside County Waste Management	DG-10	DG-10	Semi-Annually	Semi-Annually	Riverside County Waste Management	Task Force ^(a)
2000124		DG-4	DG-4	Semi-Annually	Semi-Annually		
1212520	Private	Agri Matthews	Agri Matthews	Annually	Annually	Eastern Municipal Water District	Eastern Municipal Water District
1211692		Perris Properties Ellis	Perris Ellis	Annually	Annually		
1211690		Perris Properties Kmart	Perris Kmart	Annually	Annually		
1211689		Perris Properties San Jacinto	Perris San Jacinto	Annually	Annually		
1211695		Piester Pico	Piester Pico	Annually	Annually		
2000116		Smith C Jackson	Smith Jackson	Annually	Annually		
1212404		Smith C Mapes	Smith Mapes	Annually	Annually		
1212482		Smith C Rouse OC	Smith Rouse	Annually	Annually		
1212458		Southern CA Edison	Southern Edison	Annually	Annually		
1212507		Underwood 0.5 Miles West of Menifee/McCall	Underwood West	Annually	Annually		
(a) Monitoring data are available and can be downloaded by the Task Force from the indicated public database.							



Prepared by:



Prepared for:

Santa Ana Watershed Project Authority
Basin Monitoring Program Task Force
Groundwater Monitoring Plan



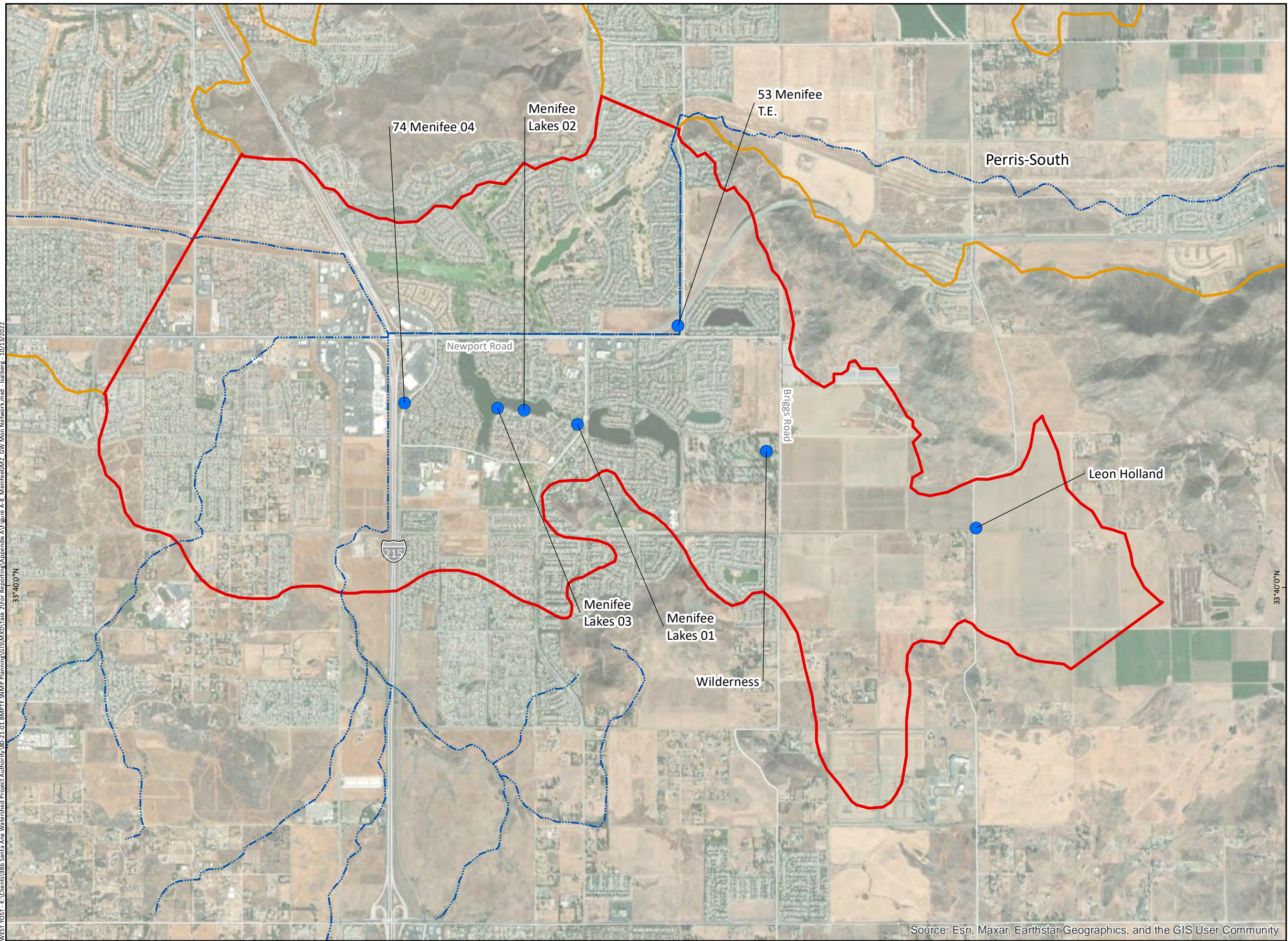
Groundwater Quality Monitoring Network
Perris-South GMZ

Figure A-7

A8. Groundwater Monitoring Network – Meniffee Groundwater Management Zone

Table A-8. Groundwater Monitoring Network - Menifee GMZ							
Well ID	Owner	Well Name	Well Label (Figure A-8)	Sampling Frequency		Agency Responsible for Water Quality Monitoring	Agency Responsible to Compile and Deliver Data to BMPTF
				TDS	Nitrate		
1212602	Eastern Municipal Water District	53 Menifee Test East	53 Menifee T.E.	Annually	Annually	Eastern Municipal Water District	Eastern Municipal Water District
1212755		EMWD 74 Menifee 04	74 Menifee 04	Annually	Annually		
1212680	Private	Agri Leon/Holland	Leon Holland	Annually	Annually	Eastern Municipal Water District	Eastern Municipal Water District
1212761		Menifee Lakes 01	Menifee Lakes 01	Annually	Annually		
1212759		Menifee Lakes 02	Menifee Lakes 02	Annually	Annually		
1212760		Menifee Lakes 03	Menifee Lakes 03	Annually	Annually		
1212746		Wilderness Lakes	Wilderness	Annually	Annually		

WEST YOST - K:\Clients\986 Santa Ana Watershed Project Authority\80-21-01 BMTF-SNMP Planning\GIS\WXD\Task 2\For Reporting\Appendix A\Figure A-8 MenifeeGMZ.GW Mon Network.mxd - lalberg - 10/13/2022



Wells in the Groundwater Monitoring Network
(Monitoring Agency)

- Eastern Municipal Water District

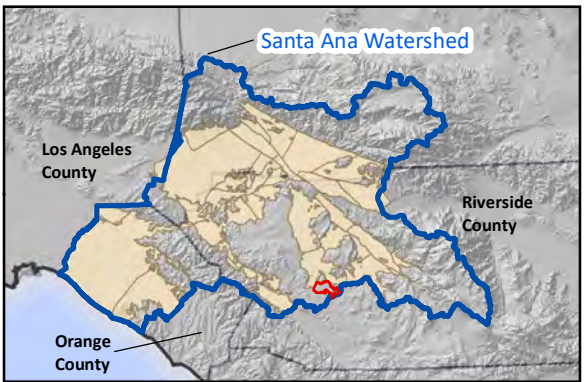
(See Table A-8 for other well information)

Groundwater Management Zone (GMZ)

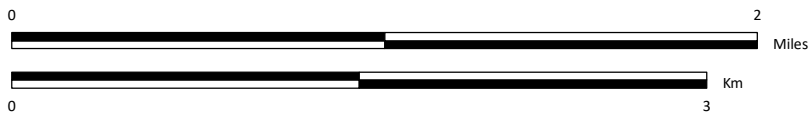
- Menifee
- Other GMZ

Other Features

- Streams and Flood Control Channels



Prepared by:



Prepared for:

Santa Ana Watershed Project Authority
Basin Monitoring Program Task Force
Groundwater Monitoring Plan

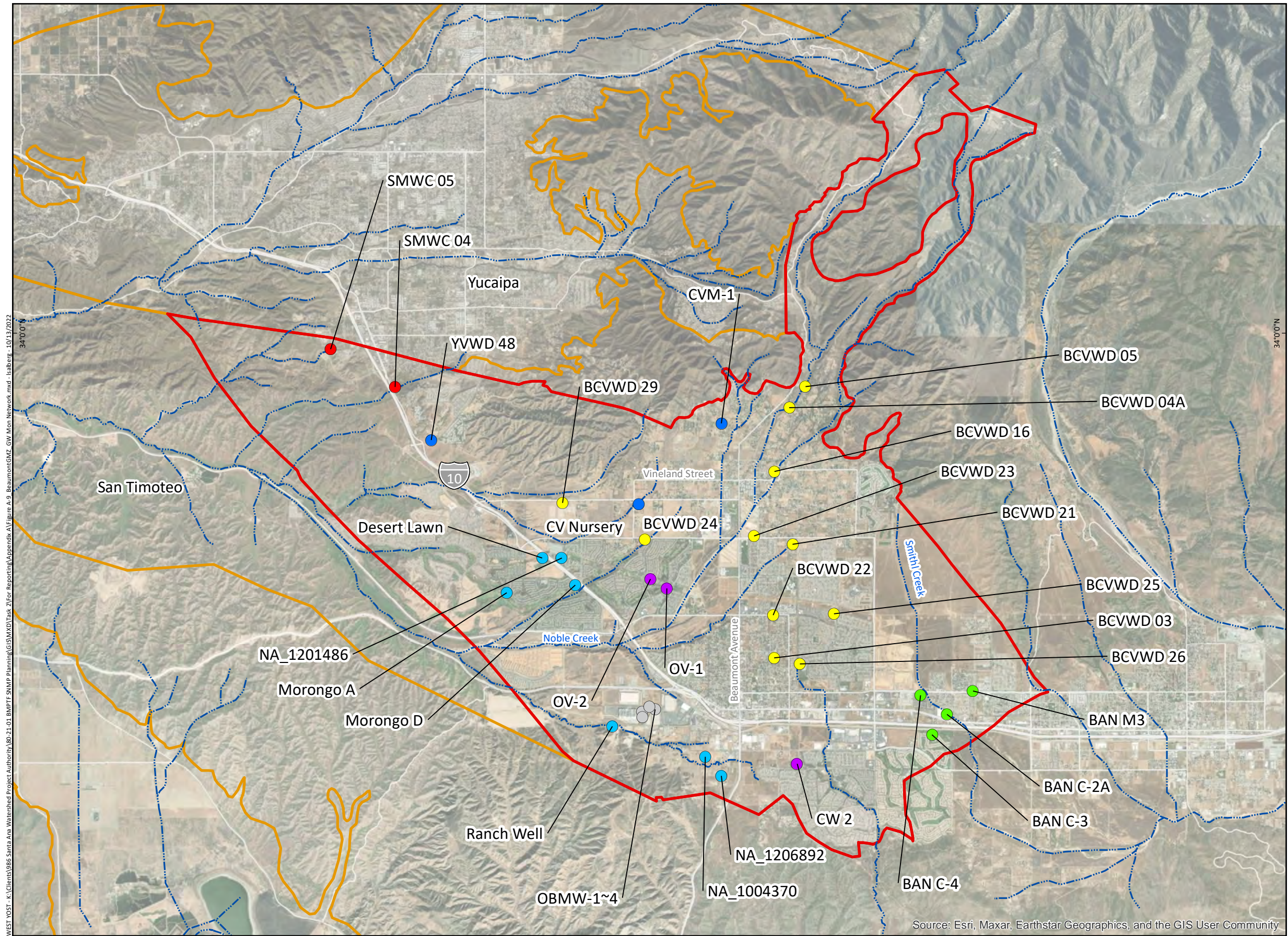


Groundwater Quality Monitoring Network
Menifee GMZ

Figure A-8

A9. Groundwater Monitoring Network – Beaumont Groundwater Management Zone

Table A-9. Groundwater Monitoring Network - Beaumont GMZ							
Well ID	Owner	Well Name	Well Label (Figure A-9)	Sampling Frequency		Agency Responsible for Water Quality Monitoring	Agency Responsible to Compile and Deliver Data to BMPTF
				TDS	Nitrate		
1220050	Beaumont Cemetery	Cemetery Well 2	CW 2	Annually	Annually	San Gorgonio Pass	Maximum Benefit Responsible Parties ^(a)
1004350	Beaumont Cherry Valley Water District	BCVWD 03	BCVWD 03	Triennially	Annually	Beaumont Cherry Valley Water District	Maximum Benefit Responsible Parties ^(a)
1002931		BCVWD 04A	BCVWD 04A	Triennially	Triennially		
1002935		BCVWD 05	BCVWD 05	Triennially	Triennially		
1002938		BCVWD 16	BCVWD 16	Triennially	Annually		
1201487		BCVWD 21	BCVWD 21	Annually	Annually		
1002966		BCVWD 22	BCVWD 22	Triennially	Annually		
1207328		BCVWD 23	BCVWD 23	Triennially	Annually		
1208224		BCVWD 24	BCVWD 24	Triennially	Annually		
1220057		BCVWD 25	BCVWD 25	Inconsistent	Inconsistent		
1220058		BCVWD 26	BCVWD 26	Inconsistent	Inconsistent		
1201480		BCVWD 29	BCVWD 29	Triennially	Annually		
1208430	Cherry Valley Mutual Water Company	CVM-1	CVM-1	Annually	Annually	Yucaipa Valley Water District	Maximum Benefit Responsible Parties ^(a)
1007031	City of Banning	BAN C-2A	BAN C-2A	Triennially	Annually	City of Banning	Maximum Benefit Responsible Parties ^(a)
1004377		BAN C-3	BAN C-3	Triennially	Annually		
1206706		BAN C-4	BAN C-4	Triennially	Annually		
1206700		BAN M3	BAN M3	Triennially	Annually		
1232662	Riverside County Waste Management Department	OBMW-1	OBMW-1~4	Biannually	Biannually	Riverside County Waste Management Department	Task Force ^(b)
1232663		OBMW-2	OBMW-1~4	Biannually	Biannually		
1232664		OBMW-3	OBMW-1~4	Biannually	Biannually		
1232665		OBMW-4	OBMW-1~4	Biannually	Biannually		
1003035	South Mesa Water Company	SMWC 04	SMWC 04	Inconsistent	Inconsistent	South Mesa Water Company	Task Force ^(b)
1003032		SMWC 05	SMWC 05	Inconsistent	Inconsistent		
1003063	Yucaipa Valley Water District	YVWD 48	YVWD 48	Annually	Annually	Yucaipa Valley Water District	Maximum Benefit Responsible Parties ^(a)
1201486	Private	NA_1201486	NA_1201486	Annually	Annually	City of Beaumont	Maximum Benefit Responsible Parties ^(a)
1007025	Private	OAK VALLEY #1	OV-1	Annually	Annually	San Gorgonio Pass	Maximum Benefit Responsible Parties ^(a)
1207769		Oak Valley #2	OV-2	Annually	Annually		
1206853	Private	CV Nursery NA_1206853	CV Nursery	Annually	Annually	Yucaipa Valley Water District	Maximum Benefit Responsible Parties ^(a)
1002958	Private	Desert Lawn Funeral	Desert Lawn	Annually	Annually	City of Beaumont	Maximum Benefit Responsible Parties ^(a)
1206995		Morongo A	Morongo A	Annually	Annually		
1206996		Morongo D	Morongo D	Annually	Annually		
1208432		Ranch Well	Ranch Well	Annually	Annually		
1004370		NA_1004370	NA_1004370	Annually	Annually		
1206892		NA_1206892	NA_1206892	Annually	Annually		
(a) Responsible parties for the maximum benefit SNMP are Cities of Banning and Beaumont, Beaumont Cherry Valley Water District, San Gorgonio Pass Agency, and Yucaipa Valley Water District.							
(b) Monitoring data are available and can be downloaded by the Task Force from the indicated public database.							



Wells in the Groundwater Monitoring Network
(Monitoring Agency)

- Beaumont Cherry Valley Water District
- City of Banning
- City of Beaumont
- Riverside County Waste Management
- San Geronio Pass
- South Mesa Water Company
- Yucaipa Valley Water District

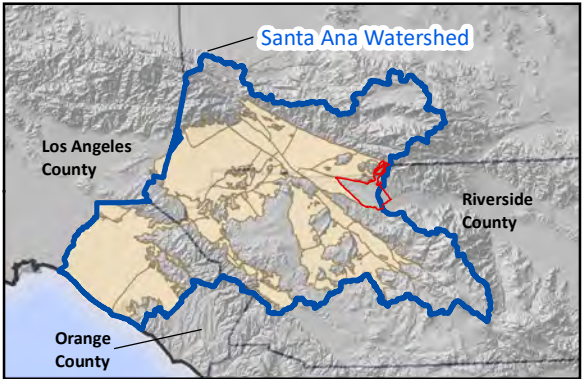
(See Table A-9 for other well information)

Groundwater Management Zone (GMZ)

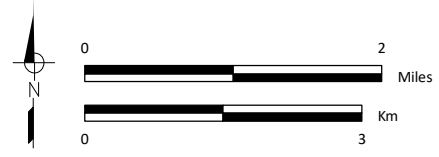
- Beaumont
- Other GMZ

Other Features

- ~ Streams and Flood Control Channels



Prepared by:



Prepared for:

Santa Ana Watershed Project Authority
Basin Monitoring Program Task Force
Groundwater Monitoring Plan

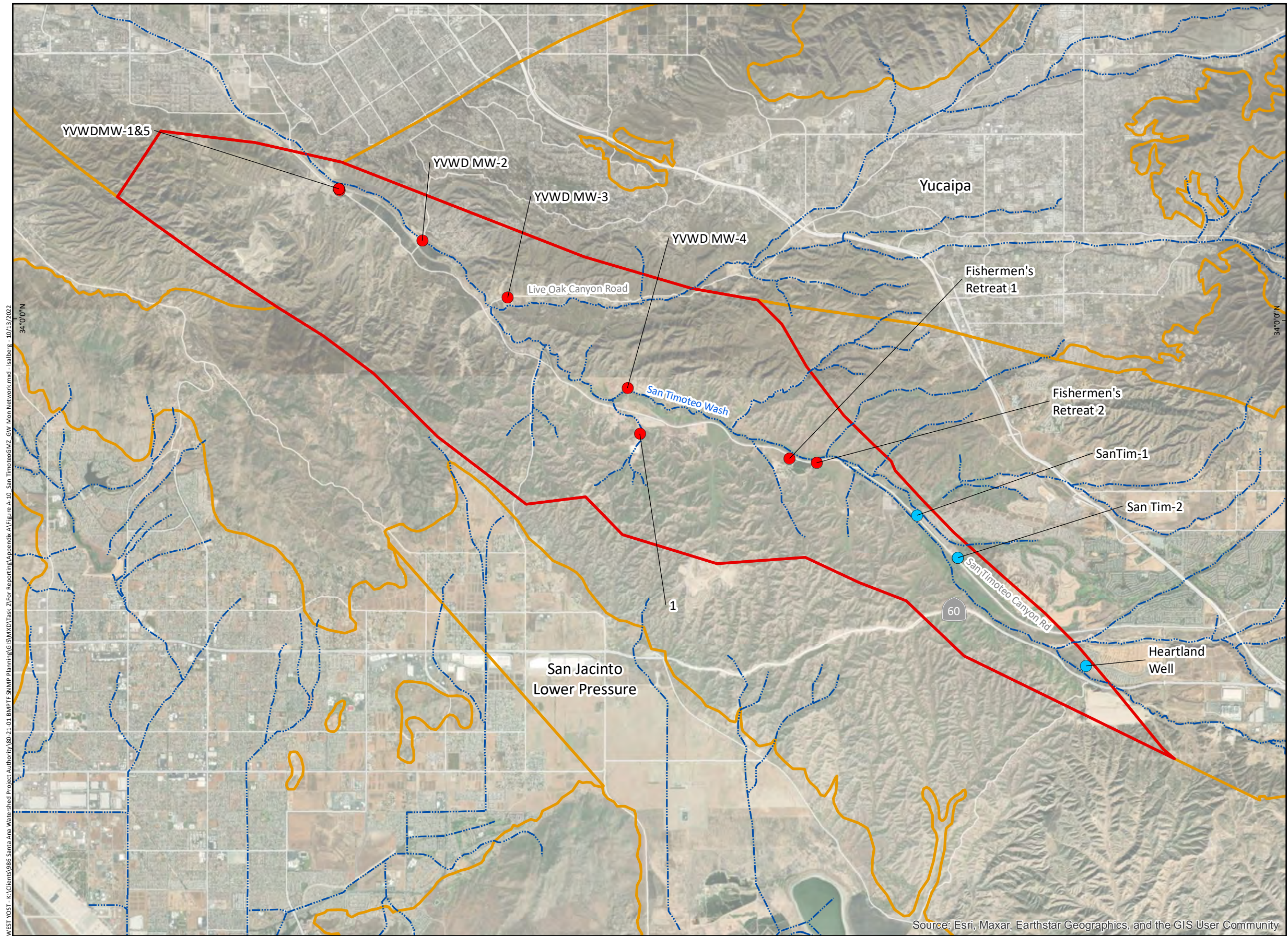


Groundwater Quality Monitoring Network
Beaumont GMZ

Figure A-9

A10. Groundwater Monitoring Network – San Timoteo Groundwater Management Zone

Table A-10. Groundwater Monitoring Network - San Timoteo GMZ							
Well ID	Owner	Well Name	Well Label (Figure A-10)	Sampling Frequency		Agency Responsible for Water Quality Monitoring	Agency Responsible to Compile and Deliver Data to BMPTF
				TDS	Nitrate		
1208660	City of Beaumont	Heartland Well	Heartland Well	Inconsistent	Inconsistent	City of Beaumont	Maximum Benefit Responsible Parties ^(a)
1222079		San Tim-2B/1	San Tim 2	Annually	Annually		
1222080		San Tim-2B/2	San Tim 2	Annually	Annually		
1222061		SanTim-1	San Tim 1	Annually	Annually		
1221781	Yucaipa Valley Water District	YVWD GWMW-1	YVWD MW-1	Semi-Annually	Semi-Annually	Yucaipa Valley Water District	Maximum Benefit Responsible Parties ^(a)
1221780		YVWD GWMW-2	YVWD MW-2	Semi-Annually	Semi-Annually		
1221779		YVWD GWMW-3	YVWD MW-3	Semi-Annually	Semi-Annually		
1221782		YVWD GWMW-4	YVWD MW-4	Semi-Annually	Semi-Annually		
1222103		YVWD GWMW-5A	YVWD MW-5	Semi-Annually	Semi-Annually		
1222104		YVWD GWMW-5B	YVWD MW-5	Semi-Annually	Semi-Annually		
1222105		YVWD GWMW-5C	YVWD MW-5	Semi-Annually	Semi-Annually		
1003079	Private	Fishermen's Retreat 1	Fishermen's Retreat 1	Annually	Annually	Yucaipa Valley Water District	Maximum Benefit Responsible Parties ^(a)
1201582		Fishermen's Retreat 2	Fishermen's Retreat 2	Annually	Annually		
1201539		1	1	Semi-Annually	Semi-Annually		
(a) Responsible parties for the maximum benefit SNMP are Cities of Banning and Beaumont, Beaumont Cherry Valley Water District, San Gorgonio Pass Agency, and Yucaipa Valley Water District.							



Wells in the Groundwater Monitoring Network (Monitoring Agency)

- City of Riverside
- Yucaipa Valley Water District

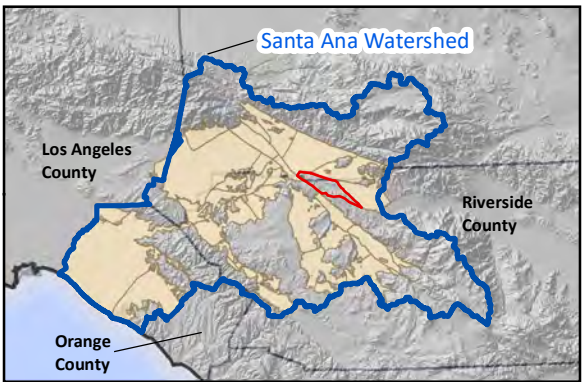
(See Table A-10 for other well information)

Groundwater Management Zone (GMZ)

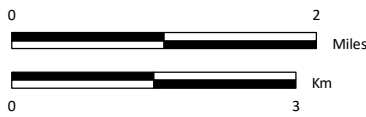
- San Timoteo
- Other GMZ

Other Features

- Streams and Flood Control Channels



Prepared by:



Prepared for:

Santa Ana Watershed Project Authority
Basin Monitoring Program Task Force
Groundwater Monitoring Plan



Groundwater Quality Monitoring Network
San Timoteo GMZ

Figure A-10

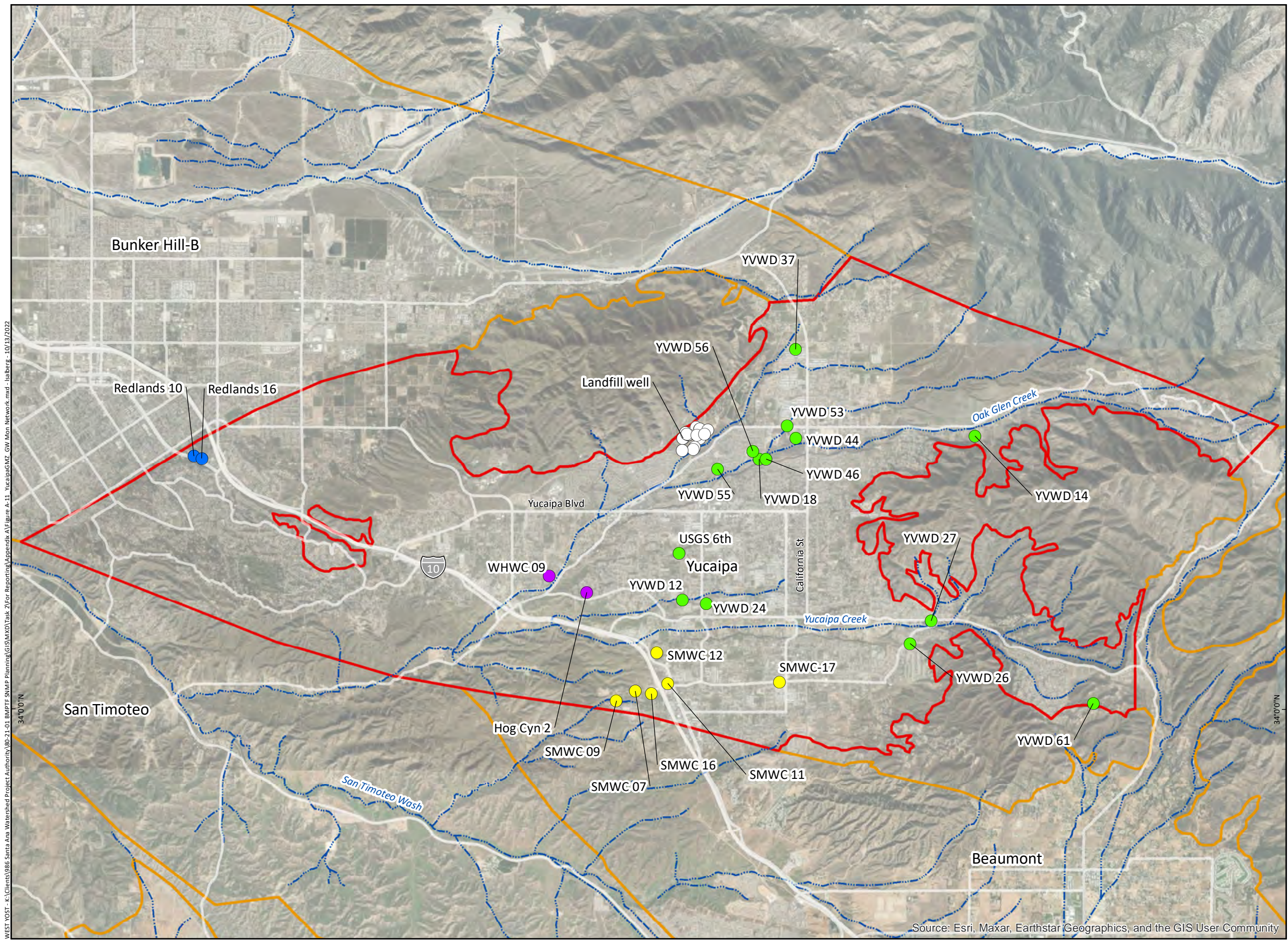
A11. Groundwater Monitoring Network – Yucaipa Groundwater Management Zone

Table A-11. Groundwater Monitoring Network - Yucaipa GMZ							
Well ID	Owner	Well Name	Well Label (Figure A-11)	Sampling Frequency		Agency Responsible for Water Quality Monitoring	Agency Responsible to Compile and Deliver Data to BMPTF
				TDS	Nitrate		
NA	Bear Valley Mutual Water Company	Hog Canyon 2 (Hog CYN 2)	Hog Cyn 2	Inconsistent	Inconsistent	Yucaipa Valley Water District	Maximum Benefit Responsible Parties ^(a)
1001231	City of Redlands	Redlands 10	Redlands 10	Annually	Not Sample	City of Redlands	Maximum Benefit Responsible Parties(a)
1001237		Redlands 16	Redlands 16	Annually	Annually		
1203899	County of San Bernardino	Y-03	Landfill well	Semi-Annually	Semi-Annually	San Bernardino County Landfills	Maximum Benefit Responsible Parties ^(a)
1203900		Y-05	Landfill well	Semi-Annually	Semi-Annually		
1203903		Y-08	Landfill well	Quarterly	Quarterly		
1203904		Y-09A	Landfill well	Quarterly	Quarterly		
1203905		Y-09B	Landfill well	Quarterly	Quarterly		
1203906		Y-10A	Landfill well	Semi-Annually	Semi-Annually		
1203907		Y-10B	Landfill well	Semi-Annually	Semi-Annually		
1203908		Y-11A	Landfill well	Semi-Annually	Semi-Annually		
1203909		Y-11B	Landfill well	Semi-Annually	Semi-Annually		
1203910		Y-12	Landfill well	Semi-Annually	Semi-Annually		
1203911		Y-13	Landfill well	Semi-Annually	Semi-Annually		
1207487		Y-14	Landfill well	Semi-Annually	Semi-Annually		
1207489		Y-16	Landfill well	Quarterly	Quarterly		
1207490		Y-17	Landfill well	Semi-Annually	Semi-Annually		
1207491		Y-18	Landfill well	Semi-Annually	Semi-Annually		
1207494		Y-21	Landfill well	Semi-Annually	Semi-Annually		
1207495		Y-22	Landfill well	Quarterly	Quarterly		
1003038	South Mesa Water Company	SMWC 07	SMWC 07	Quarterly	Quarterly	South Mesa Water Company	Maximum Benefit Responsible Parties ^(a)
1003039		SMWC 09	SMWC 09	Quarterly	Quarterly		
1003023		SMWC 11	SMWC 11	Quarterly	Quarterly		
1003016		SMWC 12	SMWC 12	Quarterly	Quarterly		
1007026		SMWC 16	SMWC 16	Quarterly	Quarterly		
3000601		SMWC-17	SMWC-17	Annually	Quarterly		
3003016	United States Geological Survey	USGS 6th St #5	USGS 6th	Annually	Annually	Yucaipa Valley Water District	Maximum Benefit Responsible Parties ^(a)
1002992	Western Heights Water Company	WHWC 09	WHWC 09	Annually	Annually	Western Heights Water Company	Maximum Benefit Responsible Parties ^(a)
1003011	Yucaipa Valley Water District	YVWD 12	YVWD 12	Triennially	Annually	Yucaipa Valley Water District	Maximum Benefit Responsible Parties ^(a)
1000699		YVWD 14	YVWD 14	Triennially	Annually		
1000809		YVWD 18	YVWD 18	Triennially	Annually		
1003009		YVWD 24	YVWD 24	Triennially	Annually		
1002912		YVWD 27	YVWD 27	Triennially	Annually		
1000765		YVWD 37	YVWD 37	Triennially	Annually		
1000804		YVWD 44	YVWD 44	Triennially	Annually		
1000810		YVWD 46	YVWD 46	Triennially	Annually		
1200514		YVWD 53	YVWD 53	Triennially	Annually		
1206699		YVWD 55	YVWD 55	Triennially	Annually		
1208197		YVWD 56	YVWD 56	Triennially	Annually		
3003025		YVWD-26	YVWD 26	Inconsistent	Not Sample		
3003029		YVWD-61	YVWD 61	Triennially	Annually		

N/A New well or well that was not included in the ambient water quality database. Well ID has not be assigned.

(a) Responsible parties for the maximum benefit SNMP are Cities of Banning and Beaumont, Beaumont Cherry Valley Water District, San Gorgonio Pass Agency, and Yucaipa Valley Water District.

WEST YOST - K:\Clients\986 Santa Ana Watershed Project Authority\980-21-01 BMTF-SNMP Planning\GIS\WXD\Task 2\For Reporting\Appendix A\Figure A-11 YucaipaGMZ GW Mon Network.mxd - 10/13/2022



Wells in the Groundwater Monitoring Network
(Monitoring Agency)

- City of Redlands
- San Bernardino County Landfills
- South Mesa Water Company
- Western Heights Water Company
- Yucaipa Valley Water District

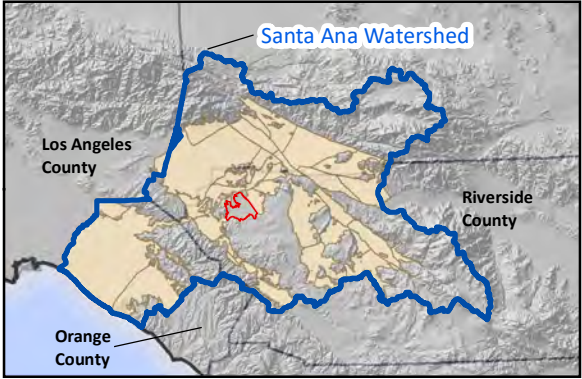
(See Table A-11 for other well information)

Groundwater Management Zone (GMZ)

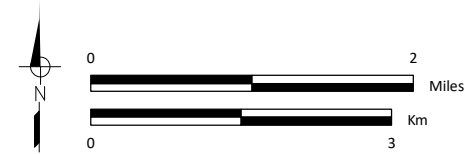
- Yucaipa
- Other GMZ

Other Features

- Streams and Flood Control Channels



Prepared by:



Prepared for:

Santa Ana Watershed Project Authority
Basin Monitoring Program Task Force
Groundwater Monitoring Plan



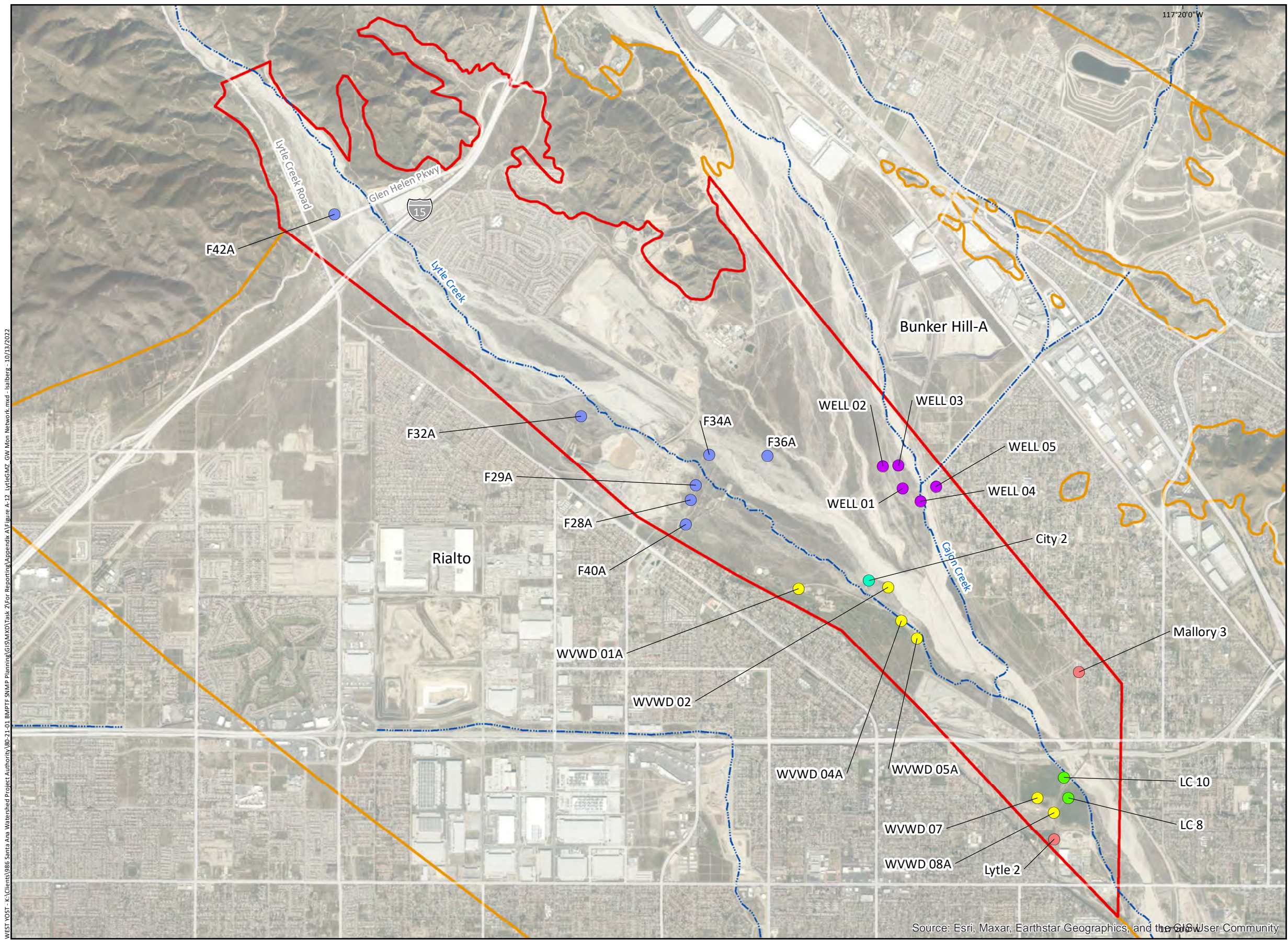
Groundwater Quality Monitoring Network
Yucaipa GMZ

Figure A-11

A12. Groundwater Monitoring Network – Lytle Groundwater Management Zone

Table A-12. Groundwater Monitoring Network - Lytle GMZ							
Well ID	Owner	Well Name	Well Label (Figure A-12)	Sampling Frequency		Agency Responsible for Water Quality Monitoring	Agency Responsible to Compile and Deliver Data to BMPTF
				TDS	Nitrate		
1000449	City of Rialto	CITY 2	City 2	Monthly	Annually	City of Rialto	City of Rialto
1000511	City of San Bernardino	SBWD Lytle Creek 02	Lytle 2	Annually	Annually	City of San Bernardino	City of San Bernardino
1000260		SBWD Mallory Street Well (Mallory 03)	Mallory 3	Annually	Monthly		
1000424	Fontana Water Company	F28A	F28A	Annually	Annually	Fontana Water Company	Fontana Water Company
1000421		F29A	F29A	Annually	Annually		
1000400		F32A	F32A	Annually	Annually		
1000398		F34A	F34A	Annually	Annually		
1000418		F36A	F36A	Annually	Annually		
1000425		F40A	F40A	Annually	Annually		
1000388		F42A	F42A	Annually	Annually		
1000439	Muscoy Mutual Water Company	WELL 01	WELL 01	Triennially	Annually	Muscoy Mutual Water Company	Muscoy Mutual Water Company
1000435		WELL 02	WELL 02	Triennially	Annually		
1000436		WELL 03	WELL 03	Triennially	Annually		
1000454		WELL 04	WELL 04	Triennially	Annually		
1200208		WELL 05	WELL 05	Triennially	Annually		
1000266	Riverside Highland Water Company	LC 10	LC 10	Triennially	Annually	Riverside Highland Water Company	Riverside Highland Water Company
1000267		LC 8	LC 8	Triennially	Annually		
1208827	West Valley Water District	WVWD 01A	WVWD 01A	Triennially	Quarterly	West Valley Water District	West Valley Water District
1000450		WVWD 02	WVWD 02	Triennially	Quarterly		
1208007		WVWD 04A	WVWD 04A	Triennially	Quarterly		
1206896		WVWD 05A	WVWD 05A	Triennially	Quarterly		
1000507		WVWD 07	WVWD 07	Triennially	Quarterly		
1208008		WVWD 08A	WVWD 08A	Triennially	Quarterly		

WEST YOST - K:\Clients\986 Santa Ana Watershed Project Authority\980-21-01 BMTF-SNMP Planning\GIS\WXD\Task 2\For Reporting\Appendix A\Figure A-12 LytleGMZ.GW Mon Network.mxd - lalberg - 10/13/2022



Wells in the Groundwater Monitoring Network
(Monitoring Agency)

- City of Rialto
- City of San Bernadino
- Fontana Water Company
- Moscoy Mutual Water Company
- Riverside Highland Water Company
- West Valley Water District

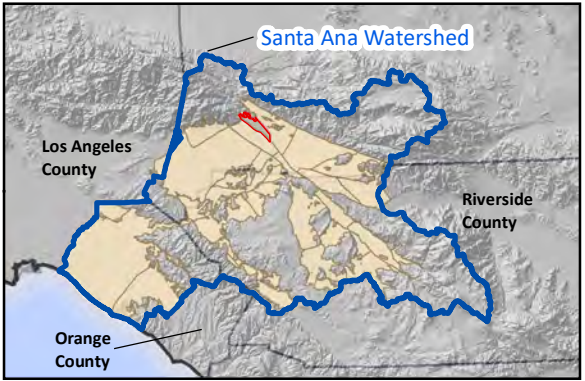
(See Table A-12 for other well information)

Groundwater Management Zone (GMZ)

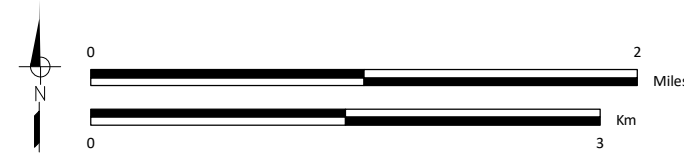
- Lytle
- Other GMZ

Other Features

- Streams and Flood Control Channels



Prepared by:



Prepared for:

Santa Ana Watershed Project Authority
Basin Monitoring Program Task Force
Groundwater Monitoring Plan



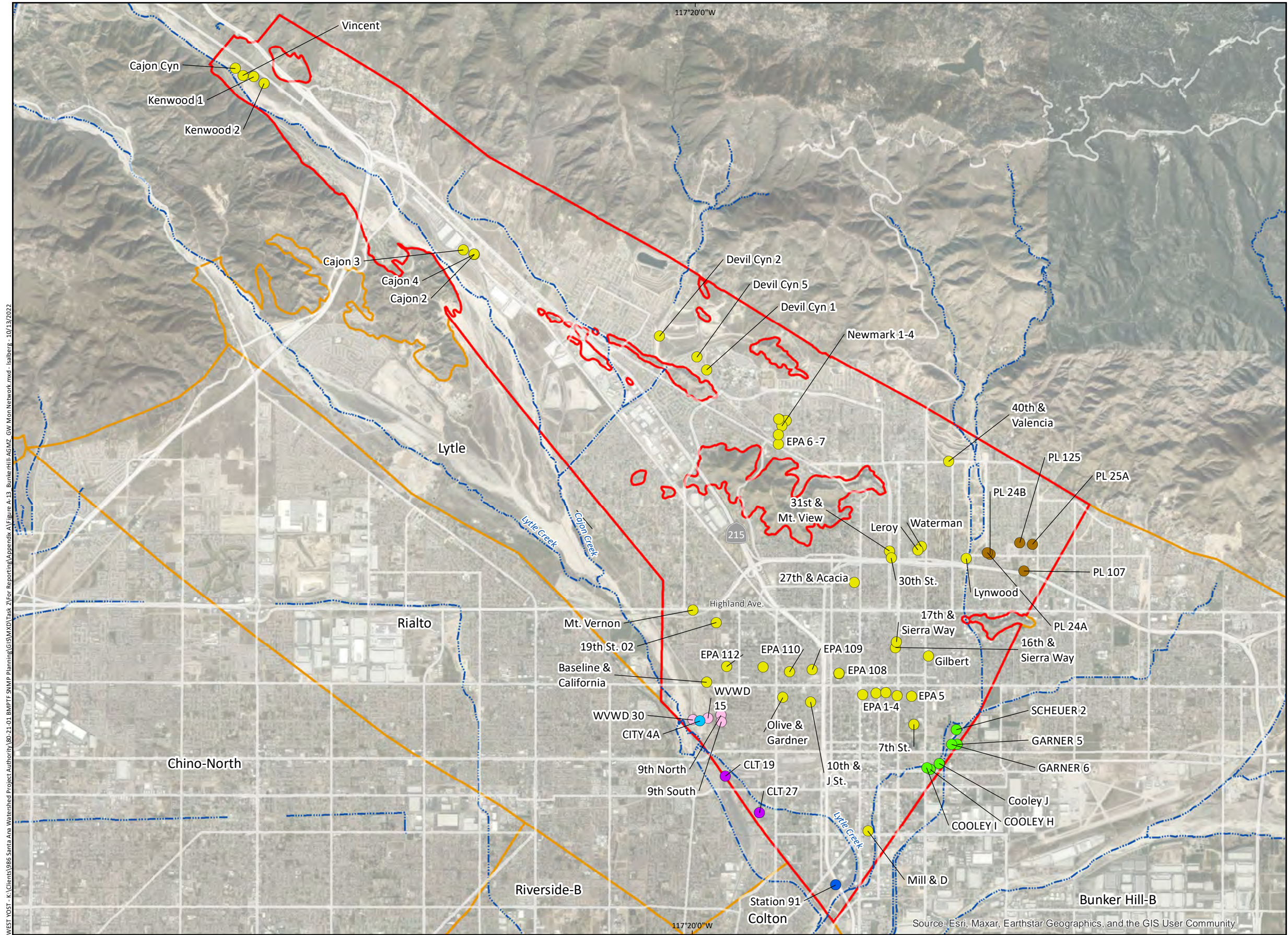
Groundwater Quality Monitoring Network
Lytle GMZ

Figure A-12

A13. Groundwater Monitoring Network – Bunker Hill A Groundwater Management Zone

Table A-13. Groundwater Monitoring Network - Bunker Hill-A GMZ							
Well ID	Owner	Well Name	Well Label (Figure A-13)	Sampling Frequency		Agency Responsible for Water Quality Monitoring	Agency Responsible to Compile and Deliver Data to BMPTF
				TDS	Nitrate		
1001412	City of Colton	CLT 19	CLT 19	Annually	Annually	City of Colton	City of Colton
1208181		CLT 27	CLT 27	Annually	Annually		
1001406	City of Rialto	CITY 4A	CITY 4A	Annually	Annually	City of Rialto	City of Rialto
1001493	City of Riverside	COOLEY H	COOLEY H	Triennially	Quarterly	City of Riverside	City of Riverside
1001494		COOLEY I	COOLEY I	Triennially	Quarterly		
1232200		Cooley J	Cooley J	Triennially	Quarterly		
1001334		GARNER 5	GARNER 5	Triennially	Monthly		
1001348		GARNER 6	GARNER 6	Triennially	Monthly		
1222205		SCHEUER 2	SCHEUER 2	Triennially	Monthly		
1001374	City of San Bernardino	SBWD 10th & J St.	10th & J St.	Annually	Annually	City of San Bernardino	City of San Bernardino
1000310		SBWD 16th & Sierra Way	16th & Sierra Way	Annually	Quarterly		
1000311		SBWD 17th & Sierra Way 02	17th & Sierra Way	Annually	Weekly		
1000285		SBWD 19th St. 02	19th St. 02	Annually	Monthly		
1000234		SBWD 27th & Acacia	27th & Acacia	Annually	Weekly		
1000230		SBWD 30th St.	30th St.	Annually	Quarterly		
1000229		SBWD 31st & Mt. View	31st & Mt. View	Annually	Quarterly		
1000133		SBWD 40th & Valencia	40th & Valencia	Annually	Annually		
1001363		SBWD 7th St.	7th St.	Annually	Weekly		
1000290		SBWD Baseline & California	Baseline & California	Annually	Weekly		
1000376		SBWD Cajon 02	Cajon 2	Annually	Quarterly		
1000373		SBWD Cajon 03	Cajon 3	Annually	Annually		
1208164		SBWD Cajon 04	Cajon 4	Annually	Quarterly		
1002866		SBWD Cajon Canyon	Cajon Cyn	Annually	Annually		
1000122		SBWD Devil Canyon 1	Devil Cyn 1	Annually	Quarterly		
1000121		SBWD Devil Canyon 2	Devil Cyn 2	Annually	Annually		
1000123		SBWD Devil Canyon 5	Devil Cyn 5	Annually	Annually		
1207378		SBWD EPA Well 01	EPA 1-4	Annually	Monthly		
1207379		SBWD EPA Well 02	EPA 1-4	Annually	Quarterly		
1207380		SBWD EPA Well 03	EPA 1-4	Annually	Quarterly		
1207381		SBWD EPA Well 04	EPA 1-4	Annually	Quarterly		
1207382		SBWD EPA Well 05	EPA 5	Annually	Quarterly		
1207383		SBWD EPA Well 06	EPA 6 -7	Annually	Quarterly		
1207384		SBWD EPA Well 07	EPA 6 -7	Annually	Monthly		
1207496		SBWD EPA Well 108	EPA 108	Annually	Monthly		
1222227		SBWD EPA Well 108S	EPA 108	Annually	Monthly		

Table A-13. Groundwater Monitoring Network - Bunker Hill-A GMZ							
Well ID	Owner	Well Name	Well Label (Figure A-13)	Sampling Frequency		Agency Responsible for Water Quality Monitoring	Agency Responsible to Compile and Deliver Data to BMPTF
				TDS	Nitrate		
1207413	City of San Bernardino	SBWD EPA Well 109	EPA 109	Annually	Monthly	City of San Bernardino	City of San Bernardino
1207417		SBWD EPA Well 110	EPA 110	Annually	Monthly		
1207423		SBWD EPA Well 111	EPA 111	Annually	Monthly		
1207499		SBWD EPA Well 112	EPA 112	Annually	Monthly		
1000335		SBWD Gilbert	Gilbert	Annually	Quarterly		
1002869		SBWD Kenwood 01	Kenwood 1	Annually	Annually		
1208163		SBWD Kenwood 02	Kenwood 2	Annually	Annually		
1000228		SBWD Leroy	Leroy	Annually	Annually		
1000206		SBWD Lynwood	Lynwood	Annually	Annually		
1001485		SBWD Mill & D	Mill & D	Annually	Annually		
1000262		SBWD Mt Vernon	Mt. Vernon	Annually	Quarterly		
1000142		SBWD Newmark 1	Newmark 1-4	Annually	Annually		
1000143		SBWD Newmark 2	Newmark 1-4	Annually	Annually		
1000144		SBWD Newmark 3	Newmark 1-4	Annually	Annually		
1000145		SBWD Newmark 4	Newmark 1-4	Annually	Annually		
1001377		SBWD Olive & Gardner	Olive & Gardner	Annually	Annually		
1002867		SBWD Vincent	Vincent	Annually	Annually		
1000227		SBWD Waterman Ave.	Waterman	Annually	Quarterly		
1000187	East Valley Water District	PL 107	PL 107	Triennially	Annually	East Valley Water District	East Valley Water District
1000706		PL 125	PL 125	Annually	Annually		
1000200		PL 24A	PL 24A	Annually	Annually		
1000199		PL 24B	PL 24B	Annually	Annually		
1000186		PL 25A	PL 25A	Annually	Monthly		
1001624	Elsinore Valley Municipal Water District	EVMWD Station 91	Station 91	Quarterly	Quarterly	Elsinore Valley Municipal Water District	Elsinore Valley Municipal Water District
2000174	West Valley Water District	WELL 9TH ST NORTH - BLF	9th North	Monthly	Monthly	West Valley Water District	West Valley Water District
2000175		WELL 9TH ST SOUTH - BLF	9th South	Monthly	Monthly		
1001390		WVWD 15	WVWD 15	Triennially	Quarterly		
1001405		WVWD 30	WVWD 30	Triennially	Quarterly		



Wells in the Groundwater Monitoring Network

(Monitoring Agency)

- City of Colton
- City of Rialto
- City of Riverside
- City of San Bernardino
- East Valley Water District
- Elsinore Valley Municipal Water District
- West Valley Water District

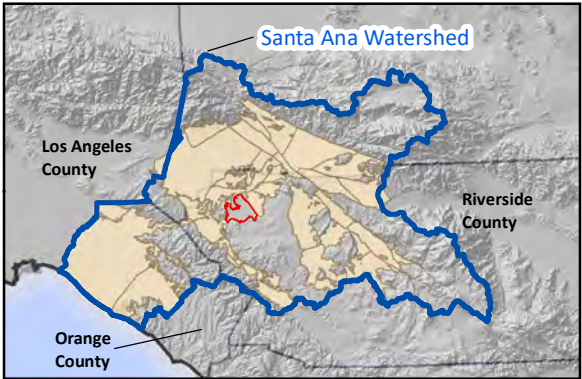
(See Table A-13 for other well information)

Groundwater Management Zone (GMZ)

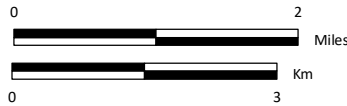
- Bunker Hill A
- Other GMZ

Other Features

- Streams and Flood Control Channels



Prepared by:



Prepared for:

Santa Ana Watershed Project Authority
Basin Monitoring Program Task Force
Groundwater Monitoring Plan



Groundwater Quality Monitoring Network
Bunker Hill A GMZ

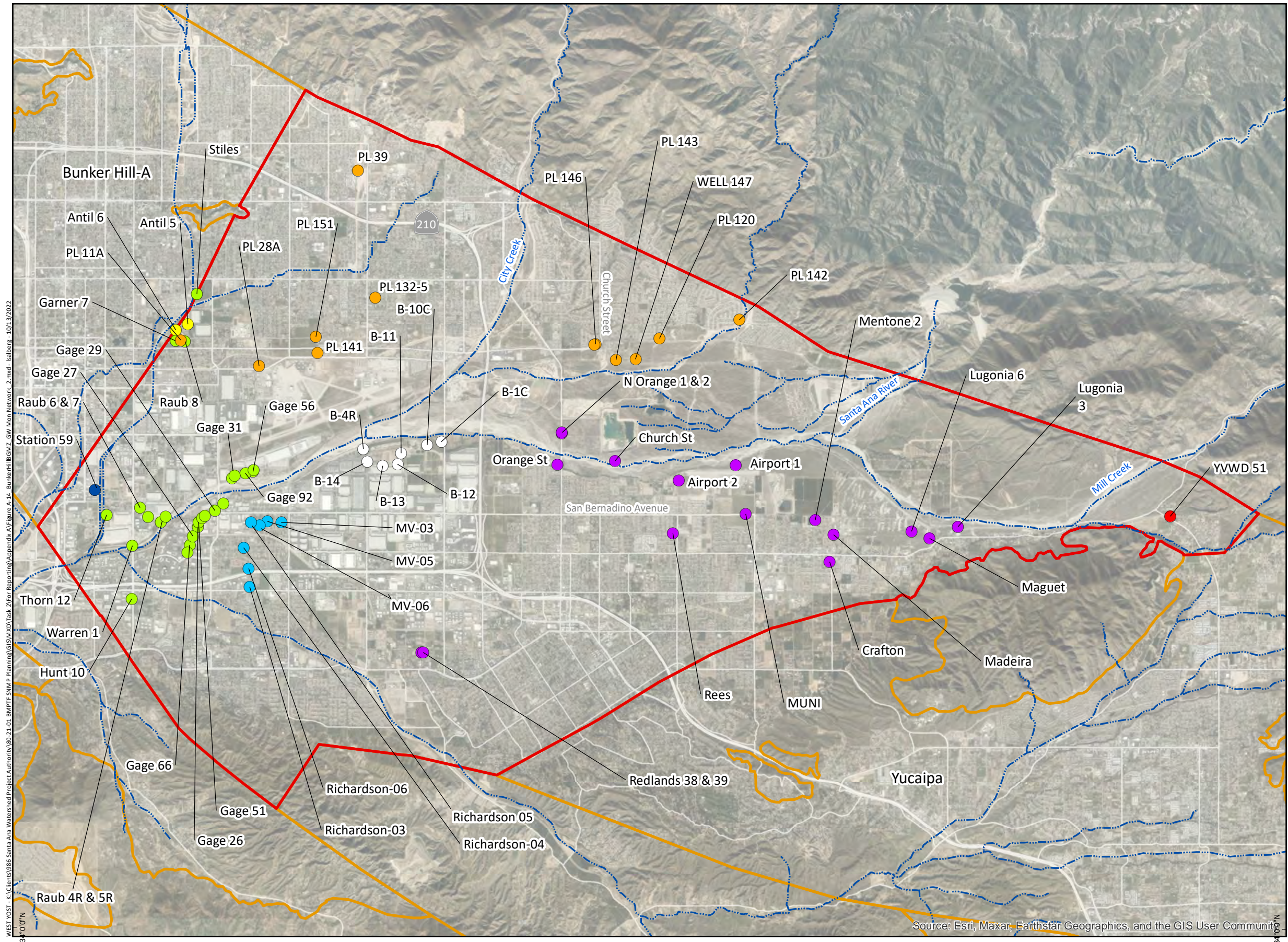
Figure A-13

A14. Groundwater Monitoring Network – Bunker Hill B Groundwater Management Zone

Table A-14. Groundwater Monitoring Network - Bunker Hill-B GMZ

Well ID	Owner	Well Name	Well Label (Figure A-14)	Sampling Frequency		Agency Responsible for Water Quality Monitoring	Agency Responsible to Compile and Deliver Data to BMPTF
				TDS	Nitrate		
1207371	City of Loma Linda	Mountain View 03	MW-03	Annually	Weekly	City of Loma Linda	City of Loma Linda
1207374		Mountain View 05	MW-05	Annually	Weekly		
1232253		Mountain View 06	MW-06	Annually	Weekly		
1200906		Richardson 03	Richardson-03	Annually	Weekly		
1207372		Richardson 04	Richardson-04	Annually	Annually		
1232254		Richardson 05	Richardson-05	Annually	Weekly		
1232252		Richardson 06	Richardson-06	Annually	Weekly		
1000997	City of Redlands	Airport 1	Airport 1	Monthly	Monthly	City of Redlands	City of Redlands
1208011		Airport 2	Airport 2	Monthly	Monthly		
1222281	City of Redlands	CA Street Ladnfill - B-4R	B-4R	Quarterly	Quarterly	City of Redlands Landfill	City of Redlands
1222275		CA Street Landfill - B-10C	B-10C	Quarterly	Quarterly		
1222276		CA Street Landfill - B-11	B-11	Quarterly	Quarterly		
1222277		CA Street Landfill - B-12	B-12	Quarterly	Quarterly		
1222278		CA Street Landfill - B-13	B-13	Quarterly	Quarterly		
1222279		CA Street Landfill - B-14	B-14	Quarterly	Quarterly		
1222280		CA Street Landfill - B-1C	B-1C	Quarterly	Quarterly		
1001007	City of Redlands	Church St. Well	Church St	Monthly	Monthly	City of Redlands	City of Redlands
1000734		Crafton	Crafton	Monthly	Monthly		
1200500		E Lugonia 3	Lugonia 3	Monthly	Monthly		
1000748		E Lugonia 6	Lugonia 6	Monthly	Monthly		
1200495		Madeira	Madeira	Monthly	Monthly		
1000749		Maguet 2	Maguet	Monthly	Monthly		
1208012		Mentone Acres #2	Mentone 2	Monthly	Monthly		
1208169		MUNI	MUNI	Monthly	Monthly		
1208013		N Orange Well #1	N Orange 1 & 2	Monthly	Monthly		
1208014		N Orange Well #2	N Orange 1 & 2	Monthly	Monthly		
1001015		Orange St Well	Orange St	Monthly	Monthly		
1207376		Redlands 39	Redlands 38 & 39	Monthly	Monthly		
1001175		Redlands 38	Redlands 38 & 39	Monthly	Monthly		
1001121		Rees Well	Rees	Monthly	Monthly		
1001814	City of Riverside	GAGE 26-1	Gage 26	Triennially	Monthly	City of Riverside	City of Riverside
1001828		GAGE 27-1	Gage 27	Triennially	quarterly		
1001829		GAGE 27-2	Gage 27	Triennially	Monthly		
1001560		GAGE 29-2	Gage 29	Quarterly	Monthly		
2000004		Gage 31-1R	Gage 31	Triennially	quarterly		
1222206		Gage 46-IR	Gage 46	Triennially	Monthly		
1001815		GAGE 51-1	Gage 51	Quarterly	Monthly		
1001553		GAGE 56-1	Gage 56	Triennially	quarterly		
1001826		GAGE 66-1	Gage 66	Triennially	Monthly		
1207370		GAGE 98-1	Gage 98	Triennially	quarterly		
1001349		GARNER 7	Garner 7	Triennially	Monthly		
1001913		HUNT 10	Hunt 10	Triennially	quarterly		

Table A-14. Groundwater Monitoring Network - Bunker Hill-B GMZ							
Well ID	Owner	Well Name	Well Label (Figure A-14)	Sampling Frequency		Agency Responsible for Water Quality Monitoring	Agency Responsible to Compile and Deliver Data to BMPTF
				TDS	Nitrate		
2000011	City of Riverside	Raub 4R	Raub 4R	Triennially	Monthly	City of Riverside	City of Riverside
3000594		RAUB 5R	Raub 5R	Triennially	Monthly		
1001593		RAUB 6	Raub 6 & 7	Triennially	quarterly		
1222203		RAUB 7	Raub 6 & 7	Triennially	Monthly		
1001589		RAUB 8	Raub 8	Triennially	quarterly		
1001286		STILES	Stiles	Triennially	Monthly		
1001752		THORN 12	Thorn 12	Triennially	Annually		
1222204		Tippecanoe Well	Tippecanoe	Triennially	monthly		
1001783		WARREN 1	Warren 1	Triennially	quarterly		
1001311	City of San Bernardino	SBWD Antil 5	Antil 5	Triennially	Triennially	City of San Bernardino	City of San Bernardino
1001315		SBWD Antil 6	Antil 6	Triennially	Annually		
1207974	East Valley Water District	PL 11A	PL 11A	Annually	Annually	East Valley Water District	East Valley Water District
1000822		PL 120	PL 120	Inconsistent	Inconsistent		
1208979		PL 132-5	PL 132-5	Annually	Quarterly		
1000952		PL 141	PL 141	Annually	Annually		
1000816		PL 142	PL 142	Annually	Annually		
1000825		PL 143	PL 143	Annually	Annually		
1000848		PL 146	PL 146	Annually	Annually		
1207975		PL 146A	PL 146A	Annually	Annually		
1222213		PL 151	PL 151	Annually	Annually		
1001519		PL 28A	PL 28A	Annually	Weekly		
1000032		PL 39	PL 39	Annually	Annually		
1207386		WELL 147	WELL 147	Annually	Annually		
1001618	Elsinore Valley Municipal Water District	EVMWD Station 59	Station 59	Quarterly	Quarterly	Elsinore Valley Municipal Water District	Elsinore Valley Municipal Water District
1000761	Yucaipa Valley Water District	YVWD 51	YVWD 51	Triennially	Quarterly	Yucaipa Valley Water District	Yucaipa Valley Water District



Wells in the Groundwater Monitoring Network
(Monitoring Agency)

- City of Loma Linda
- City of Redlands
- City of Redlands Landfill
- City of Riverside
- City of San Bernadino
- East Valley Water District
- Yucaipa Valley Water District
- Elsinore Valley Municipal Water District

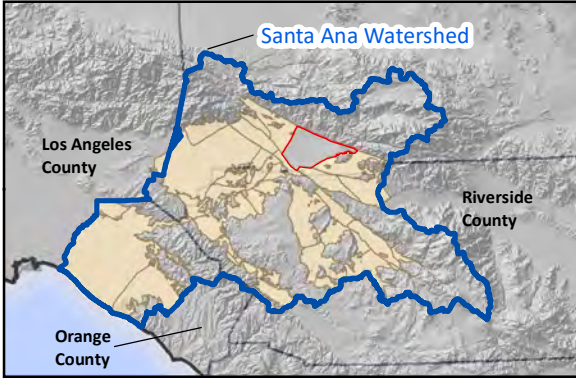
(See Table A-14 for other well information)

Groundwater Management Zone (GMZ)

- Bunker Hill B
- Other GMZ

Other Features

- ~ Streams and Flood Control Channels



Prepared by:



Prepared for:

Santa Ana Watershed Project Authority
Basin Monitoring Program Task Force
Groundwater Monitoring Plan



Groundwater Quality Monitoring Network
Bunker Hill B GMZ

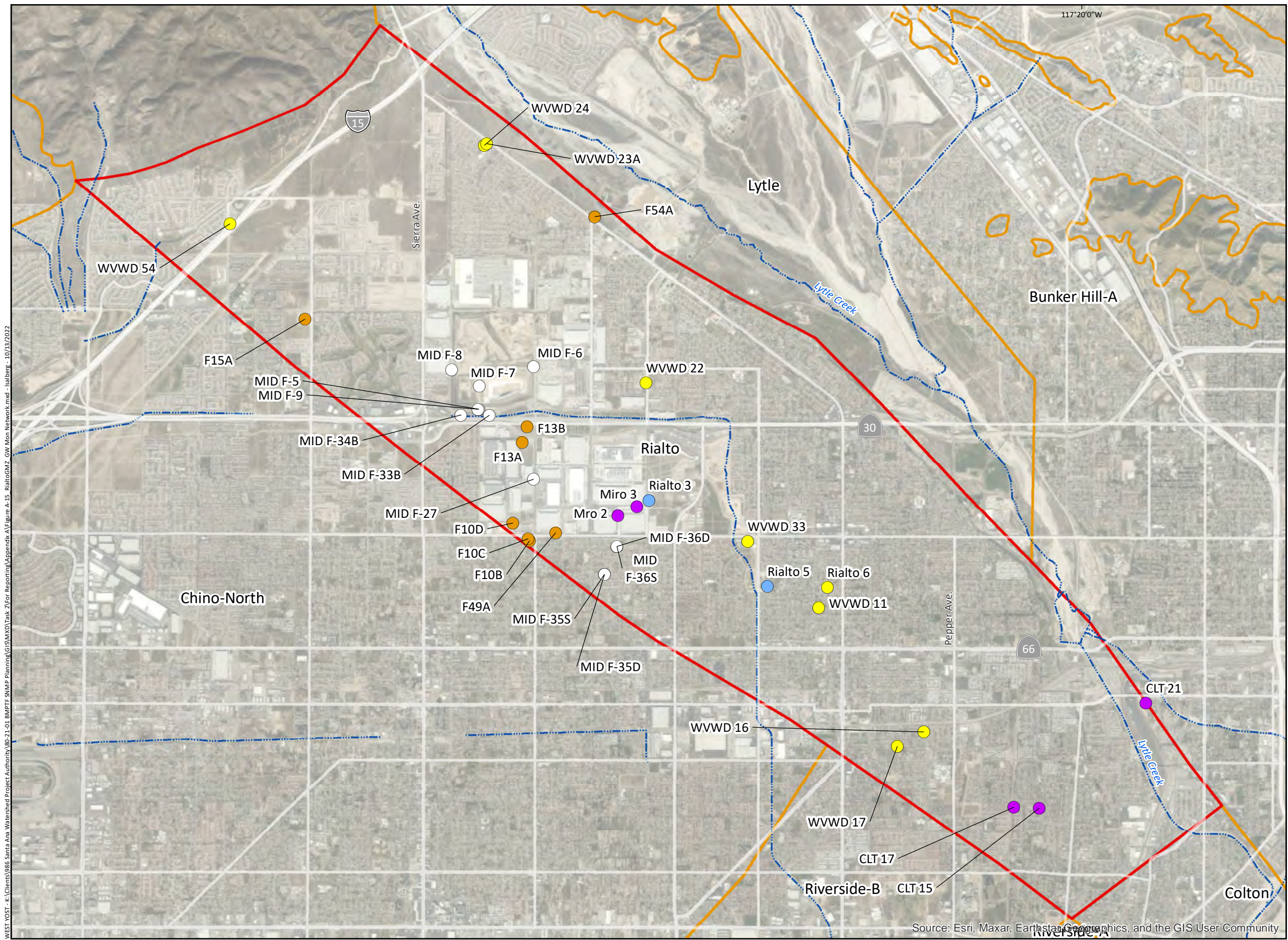
Figure A-14

A15. Groundwater Monitoring Network – Rialto Groundwater Management Zone

Table A-15. Groundwater Monitoring Network - Rialto GMZ							
Well ID	Owner	Well Name	Well Label (Figure A-15)	Sampling Frequency		Agency Responsible for Water Quality Monitoring	Agency Responsible to Compile and Deliver Data to BMPTF
				TDS	Nitrate		
1001673	City of Colton	CLT 15	CLT 15	Annually	Quarterly	City of Colton	City of Colton
1001671		CLT 17	CLT 17	Annually	Quarterly		
1001431		CLT 21	CLT 21	Annually	Annually		
3000020	City of Rialto	MIRO 2	Mro 2	Every 9 years	Every 9 years	City of Rialto	City of Rialto
3000021		MIRO 3	Miro 3	Quarterly	Weekly		
1000498		RIALTO 3	Rialto 3	Monthly	Annually		
1002064		RIALTO 5	Rialto 5	Monthly	Annually		
1002066	City of Rialto	RIALTO 6	Rialto 6	Monthly	Annually	West Valley Water District	West Valley Water District
1204663	County of San Bernardino	MID F-5	MID F-5	Semi-Annually	Semi-Annually	San Bernardino County Landfills	Task Force ^(a)
1204660		MID F-6	MID F-6	Semi-Annually	Semi-Annually		
1000476		MID F-7	MID F-7	Semi-Annually	Semi-Annually		
1204661		MID F-8	MID F-8	Semi-Annually	Semi-Annually		
1204664		MID F-9	MID F-9	Semi-Annually	Semi-Annually		
1204679		MID F-27	MID F-27	Semi-Annually	Semi-Annually		
1222084		MID F-33B	MID F-33B	Semi-Annually	Semi-Annually		
1222082		MID F-34B	MID F-34B	Semi-Annually	Semi-Annually		
2000364		MID F-35D	MID F-35D	Semi-Annually	Semi-Annually		
2000365		MID F-35S	MID F-35S	Semi-Annually	Semi-Annually		
2000366		MID F-36D	MID F-36D	Semi-Annually	Semi-Annually		
2000367		MID F-36S	MID F-36S	Semi-Annually	Semi-Annually		
1200987	Fontana Water Company	F10B	F10B	Annually	Monthly	Fontana Water Company	Fontana Water Company
1207501		F10C	F10C	Annually	Monthly		
1232525		F10D	F10D	Annually	Monthly		
1200213		F13A	F13A	Annually	Annually		
1206929		F13B	F13B	Annually	Annually		
1206930		F15A	F15A	Annually	Quarterly		
1206931		F49A	F49A	Annually	Monthly		
1232860		F54A	F54A	Annually	Monthly		
1002067	West Valley Water District	WVWD 11	WVWD 11	Monthly	Monthly	West Valley Water District	West Valley Water District
1002093		WVWD 16	WVWD 16	Triennially	Weekly		
1002094		WVWD 17	WVWD 17	Triennially	Annually		
1000469		WVWD 22	WVWD 22	Not Sample	Quarterly		
1207976		WVWD 23A	WVWD 23A	Every 9 years	Quarterly		
1000404		WVWD 24	WVWD 24	Triennially	Quarterly		
1002070		WVWD 33	WVWD 33	Monthly	Monthly		
1208977		WVWD 54	WVWD 54	Triennially	Quarterly		

(a) Monitoring data are available and can be downloaded by the Task Force from [GeoTracker](#).

WEST YOST - K:\Clients\986 Santa Ana Watershed Project Authority\80-21-01 BMDTF-SNMP Planning\GIS\WXD\Task 2\For Reporting\Appendix A\Figure A-15 RialtoGMZ GW Mon Network.mxd - 10/13/2022



Wells in the Groundwater Monitoring Network

(Monitoring Agency)

- City of Colton
- City of Rialto
- Fontana Water Company
- West Valley Water District
- San Bernardino County Landfills

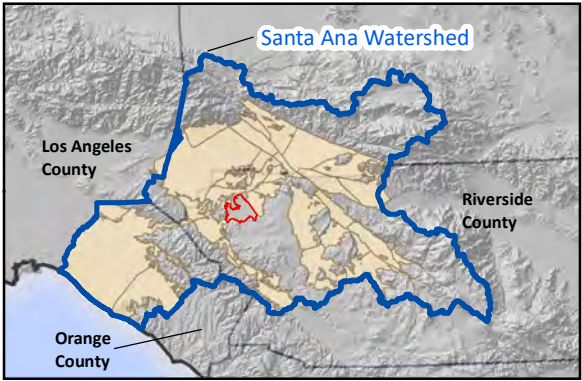
(See Table A-15 for other well information)

Groundwater Management Zone (GMZ)

- Rialto
- Other GMZ

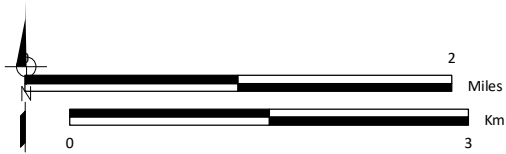
Other Features

- Streams and Flood Control Channels



Source: Esri, Maxar, Earthstar Geographics, and the GIS User Community

Prepared by:



Prepared for:

Santa Ana Watershed Project Authority
Basin Monitoring Program Task Force
Groundwater Monitoring Plan



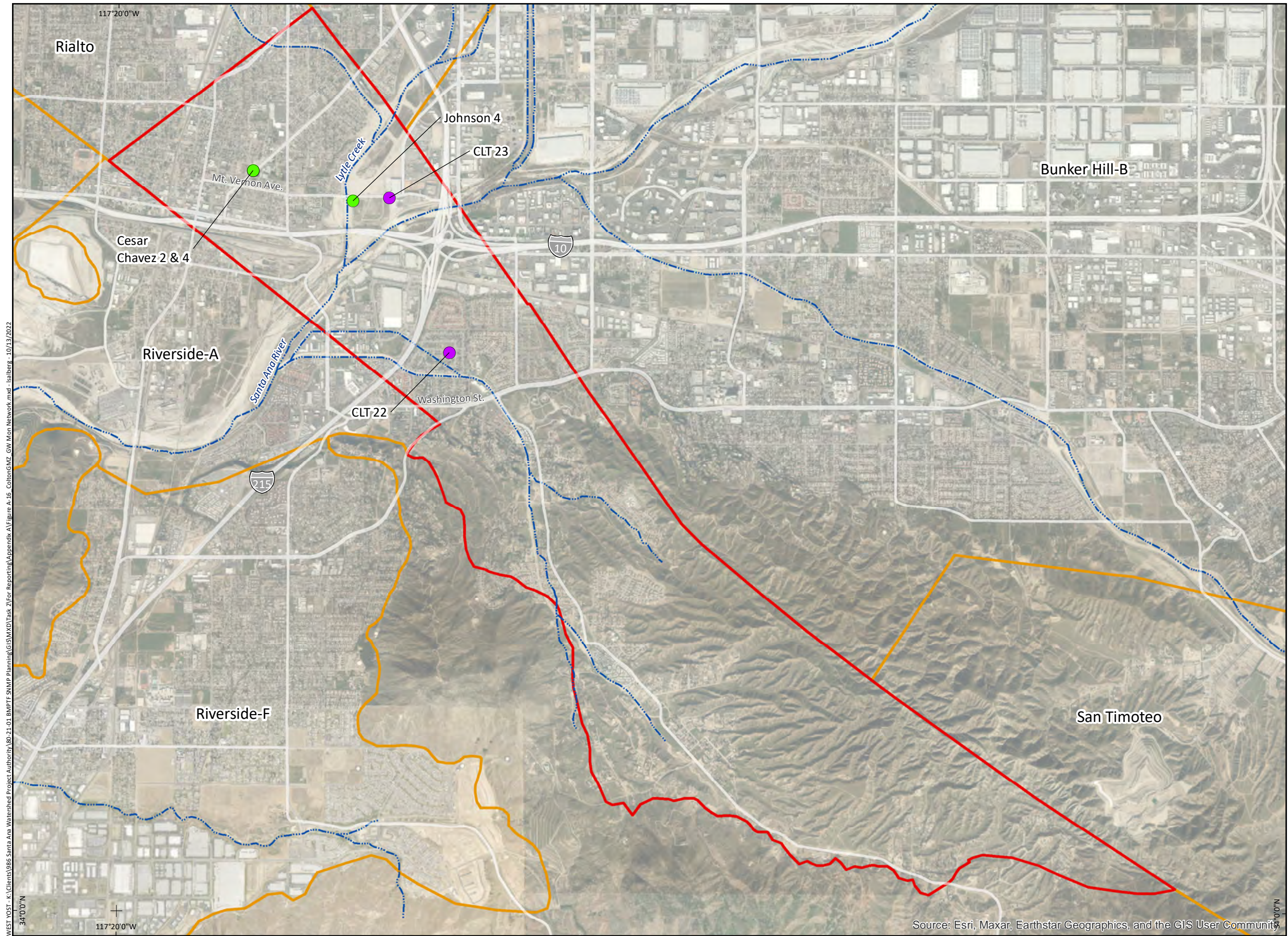
Groundwater Quality Monitoring Network

Rialto GMZ

Figure A-15

A16. Groundwater Monitoring Network – Colton Groundwater Management Zone

Table A-16. Groundwater Monitoring Network - Colton GMZ							
Well ID	Owner	Well Name	Well Label (Figure A-16)	Sampling Frequency		Agency Responsible for Water Quality Monitoring	Agency Responsible to Compile and Deliver Data to BMPTF
				TDS	Nitrate		
1001941	City of Colton	CLT 22	CLT 22	Annually	Annually	City of Colton	City of Colton
1001707		CLT 23	CLT 23	Annually	Annually		
1200845	City of Riverside	Johnson 4	Johnson 4	Annually	Annually	City of Riverside	City of Riverside
1232269	San Bernardino Valley Municipal Water District	Cesar Chavez 2	Cesar Chavez 2 & 4	Annually	Annually	City of Riverside	City of Riverside
1232270		Cesar Chavez 4	Cesar Chavez 2 & 4	Annually	Annually		
(a) Monitoring data are available and can be downloaded by the Task Force from the indicated public database.							



Wells in the Groundwater Monitoring Network
(Monitoring Agency)

- City of Colton
- City of Riverside

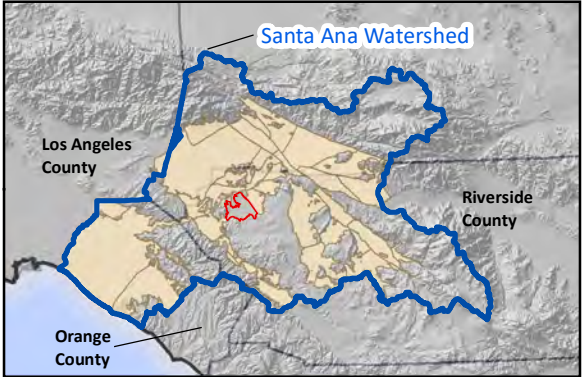
(See Table A-16 for other well information)

Groundwater Management Zone (GMZ)

- Colton
- Other GMZ

Other Features

- ~ Streams and Flood Control Channels



Prepared by:



Prepared for:

Santa Ana Watershed Project Authority
Basin Monitoring Program Task Force
Groundwater Monitoring Plan

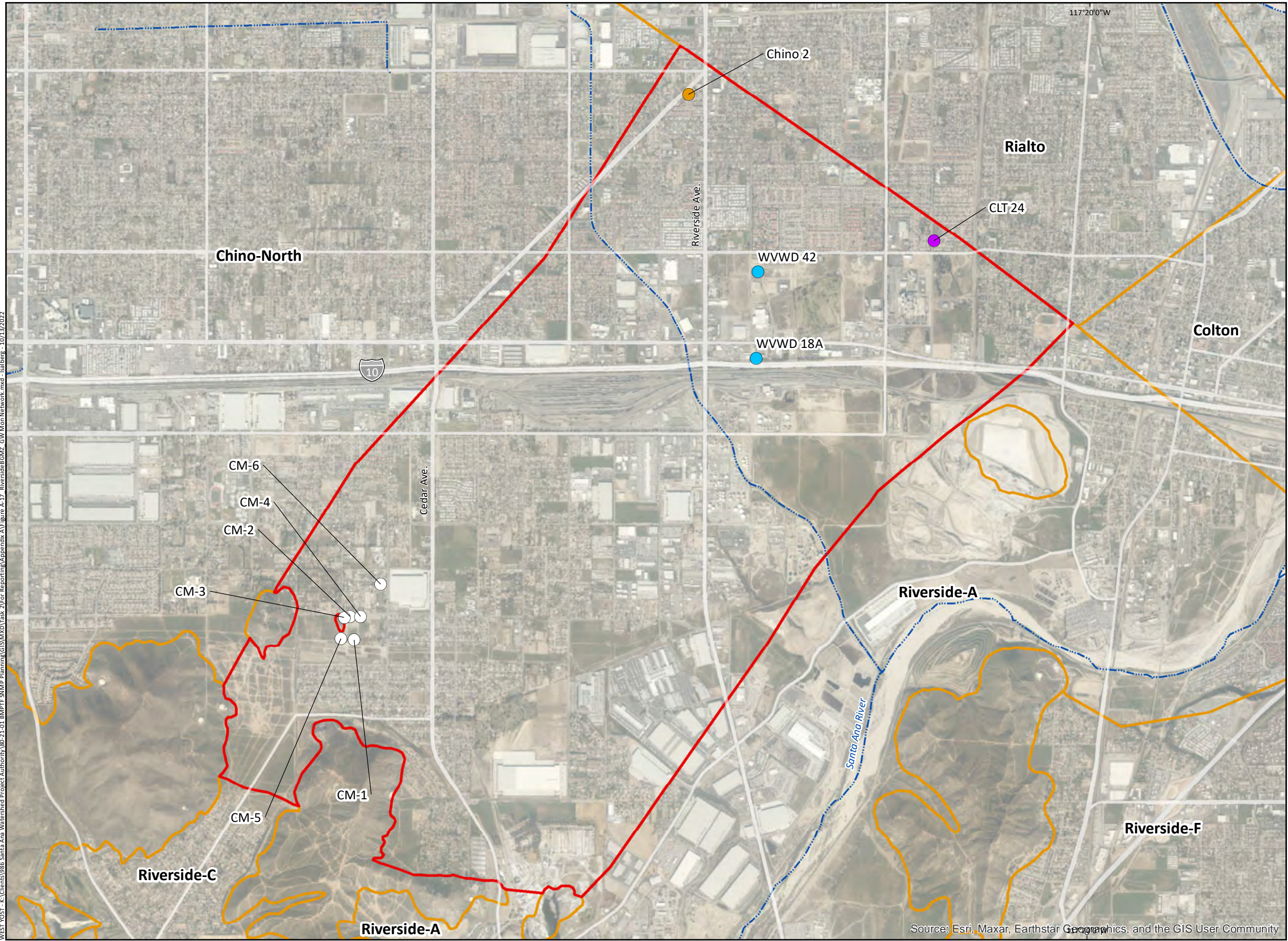


Groundwater Quality Monitoring Network
Colton GMZ

Figure A-16

A17. Groundwater Monitoring Network – Riverside B Groundwater Management Zone

Table A-17. Groundwater Monitoring Network - Riverside-B GMZ							
Well ID	Owner	Well Name	Well Label (Figure A-17)	Sampling Frequency		Agency Responsible for Water Quality Monitoring	Agency Responsible to Compile and Deliver Data to BMPTF
				TDS	Nitrate		
1006994	City of Colton	CLT 24	CLT 24	Annually	Quarterly	City of Colton	City of Colton
1002099	City of Rialto	CHINO 2	Chino 2	Monthly	Weekly	City of Rialto	City of Rialto
1207473	County of San Bernardino	CM-1	CM-1	Semi-Annually	Semi-Annually	County of San Bernardino	Task Force ⁽¹⁾
1207474		CM-2	CM-2	Semi-Annually	Semi-Annually		
1207475		CM-3	CM-3	Semi-Annually	Semi-Annually		
1207476		CM-4	CM-4	Semi-Annually	Semi-Annually		
1207477		CM-5	CM-5	Semi-Annually	Semi-Annually		
1207478		CM-6	CM-6	Semi-Annually	Semi-Annually		
1206897	West Valley Water District	WVWD 18A	WVWD 18A	Triennially	Weekly	West Valley Water District	West Valley Water District
1201014		WVWD 42	WVWD 42	Triennially	Weekly		
(a) Monitoring data are available and can be downloaded by the Task Force from the indicated public database.							



Wells in the Groundwater Monitoring Network
(Monitoring Agency)

- City of Colton
- City of Rialto
- County of San Bernardino
- WVWD

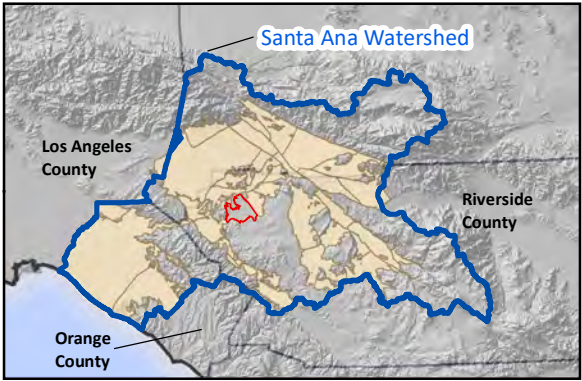
(See Table A-17 for other well information)

Groundwater Management Zone (GMZ)

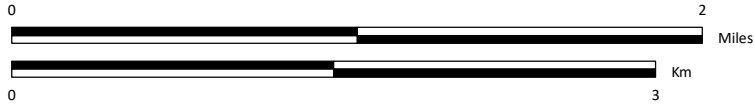
- Riverside B
- Other GMZ

Other Features

- Streams and Flood Control Channels



Prepared by:



Prepared for:

Santa Ana Watershed Project Authority
Basin Monitoring Program Task Force
Groundwater Monitoring Plan

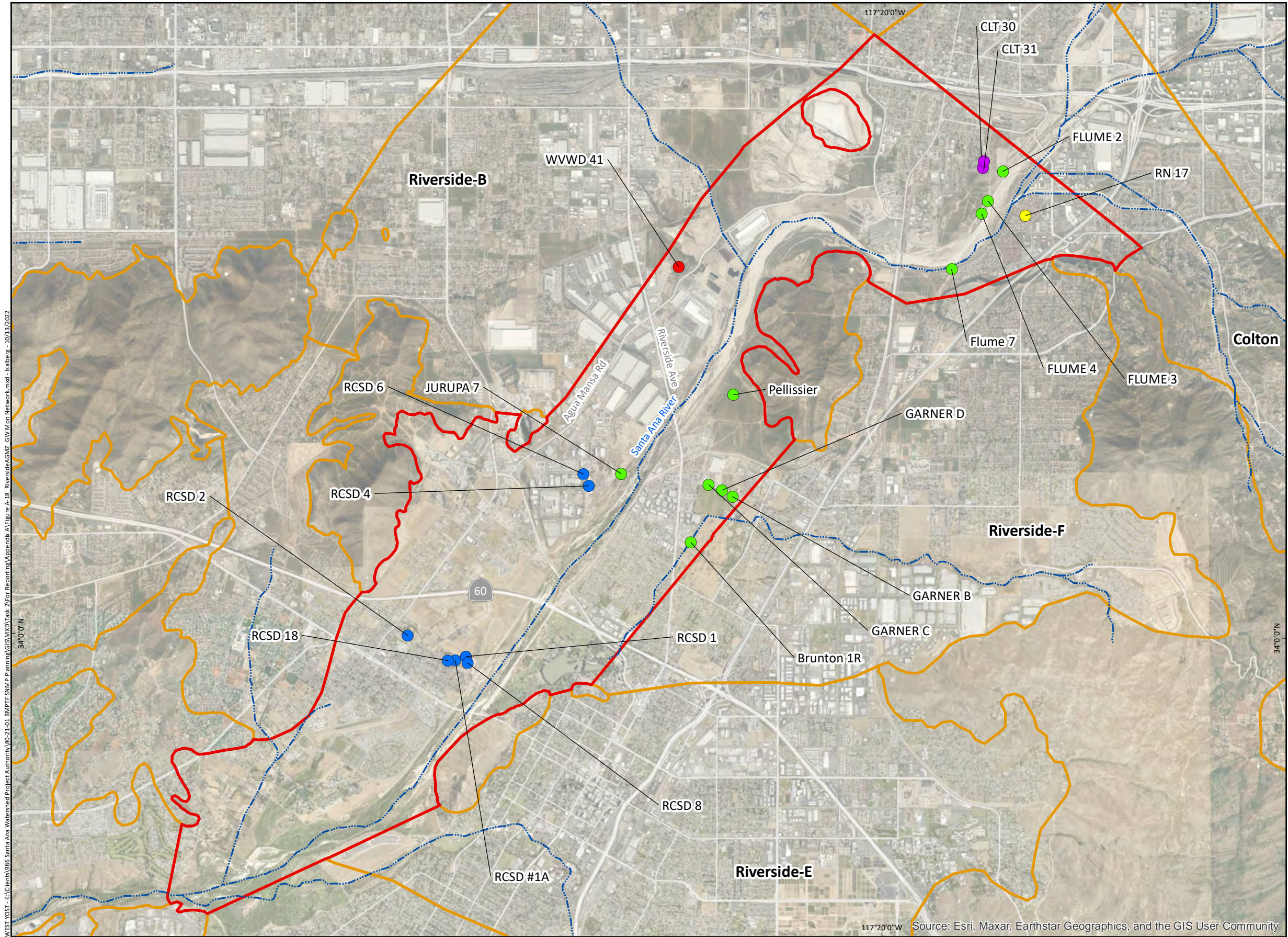


Groundwater Quality Monitoring Network
Riverside B GMZ

Figure A-17

A18. Groundwater Monitoring Network – Riverside A Groundwater Management Zone

Table A-18. Groundwater Monitoring Network - Riverside-A GMZ							
Well ID	Owner	Well Name	Well Label (Figure A-18)	Sampling Frequency		Agency Responsible for Water Quality Monitoring	Agency Responsible to Compile and Deliver Data to BMPTF
				TDS	Nitrate		
1232251	City of Colton	CLT 30	CLT 30	Annually	Quarterly	City of Colton	City of Colton
2000012	City of Riverside	Brunton 1R	Brunton 1R	Triennially	Quarterly	City of Riverside	City of Riverside
1001976		FLUME 2	FLUME 2	Triennially	Quarterly		
1001988		FLUME 3	FLUME 3	Triennially	Quarterly		
1001986		FLUME 4	FLUME 4	Triennially	Quarterly		
1232196		Flume 7 Well	Flume 7	Triennially	Quarterly		
1003312		GARNER B	GARNER B	Triennially	Quarterly		
1003315		GARNER C	GARNER C	Triennially	Quarterly		
1003313		GARNER D	GARNER D	Triennially	Quarterly		
1003234		JURUPA 7	JURUPA 7	Quarterly	Quarterly		
1003193		Pellissier Ranch Main (Main Well)	Pellissier	Annually	Annually		
1001965	Riverside Highland Water Company	RN 17	RN 17	Triennially	Annually	Riverside Highland Water Company	Riverside Highland Water Company
1222268	Rubidoux Community Services District	RCSD #18	RCSD 18	Monthly	Monthly	Rubidoux Community Services District	Rubidoux Community Services District
1003349		RCSD #1-Crestmore	RCSD 1	Monthly	Monthly		
1003362		RCSD #2 Troyer	RCSD 2	Monthly	Monthly		
1003300		RCSD #4 Old Skotty	RCSD 4	Monthly	Monthly		
1222265		RCSD #6 Fleetwood (New Scotty)	RCSD 6	Monthly	Monthly		
1003350		RCSD #8 Gould (8A)	RCSD 8	Monthly	Monthly		
1002198	West Valley Water District	WVWD 41	WVWD 41	Triennially	Weekly	West Valley Water District	West Valley Water District



Wells in the Groundwater Monitoring Network
(Monitoring Agency)

- City of Colton
- City of Riverside
- Colton/San Bernardino Regional Tertiary Treatment and Water Reclamation Authority*
- Riverside Highland Water Company
- Rubidoux Community Services District
- West Valley Water District

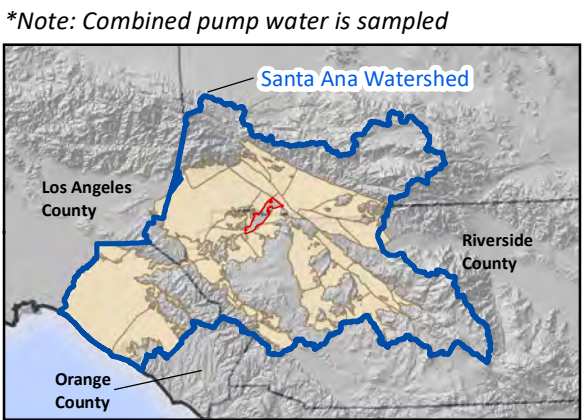
(See Table A-18 for other well information)

Groundwater Management Zone (GMZ)

- Riverside-A
- Other GMZ

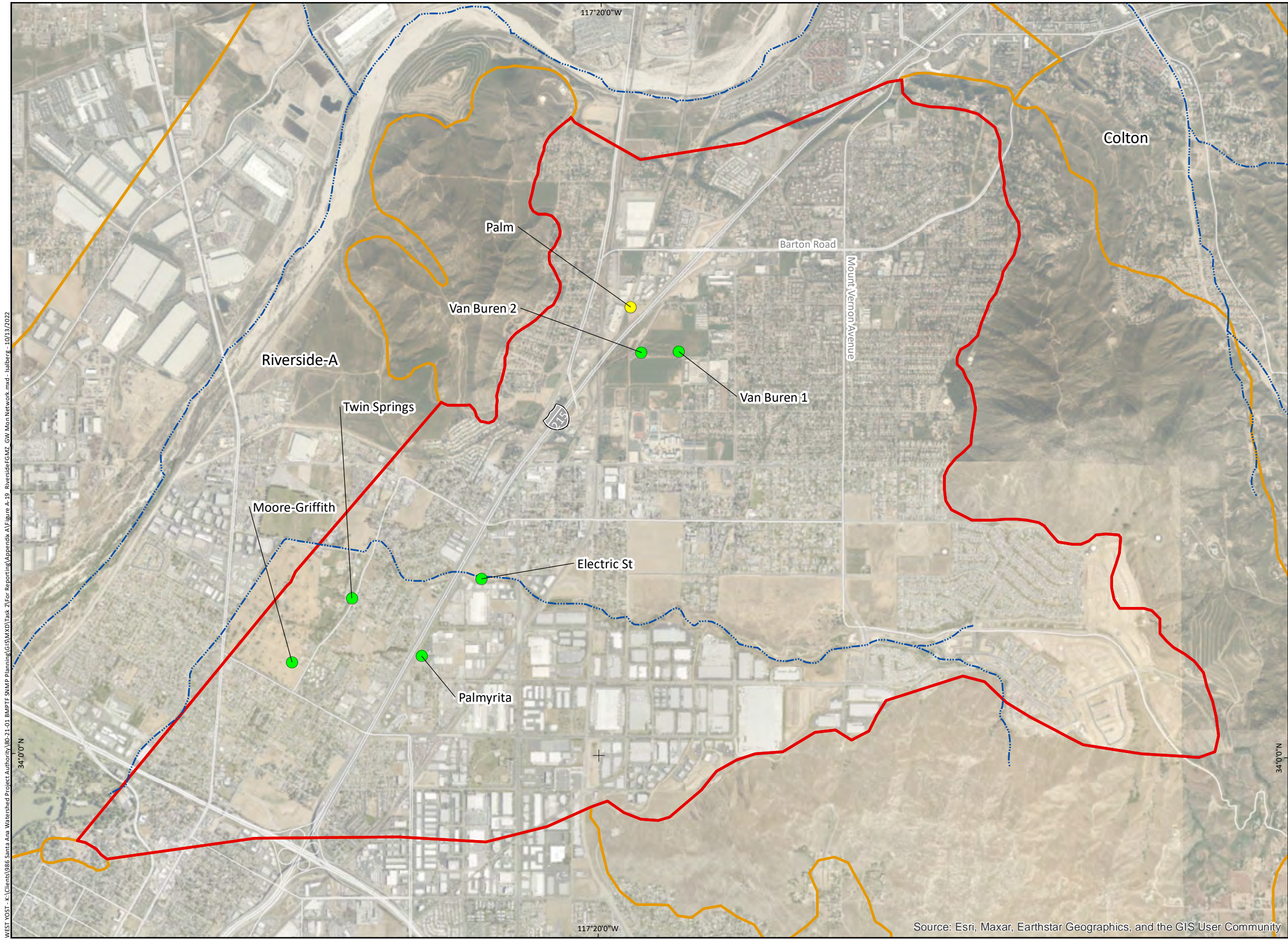
Other Features

- Streams and Flood Control Channels



A19. Groundwater Monitoring Network – Riverside F Groundwater Management Zone

Table A-19. Groundwater Monitoring Network - Riverside-F GMZ							
Well ID	Owner	Well Name	Well Label (Figure A-19)	Sampling Frequency		Agency Responsible for Water Quality Monitoring	Agency Responsible to Compile and Deliver Data to BMPTF
				TDS	Nitrate		
1003148	City of Riverside	ELECTRIC STREET	Electrict St	Triennially	Monthly	City of Riverside	City of Riverside
1003325		MOORE-GRIFFITH	Moore-Griffith	Triennially	Monthly		
1003152		Palmyrita (Palmyrita 2)	Palmyrita	Triennially	Monthly		
1003324		TWIN SPRINGS	Twin Springs	Triennially	Monthly		
1003125		VAN BUREN 1	Van Burren 1	Triennially	Quarterly		
1003126		VAN BUREN 2	Van Burren 2	Triennially	Quarterly		
1003134	Elsinore Valley Municipal Water District	EVMWD Palm	Pam	Quarterly	Quarterly	Elsinore Valley Municipal Water District	Elsinore Valley Municipal Water District



Wells in the Groundwater Monitoring Network
(Monitoring Agency)

- City of Riverside
- Elsinore Valley Municipal Water District

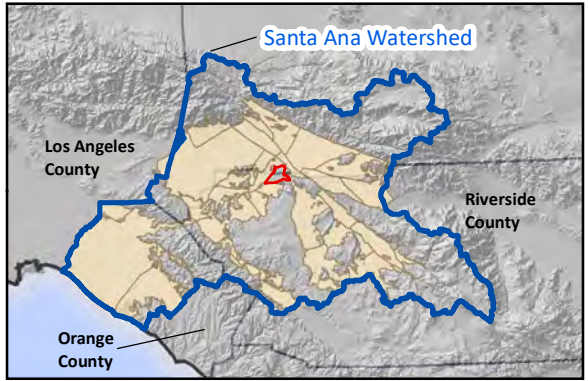
(See Table A-19 for other well information)

Groundwater Management Zone (GMZ)

- ▭ Riverside F
- ▭ Other GMZ

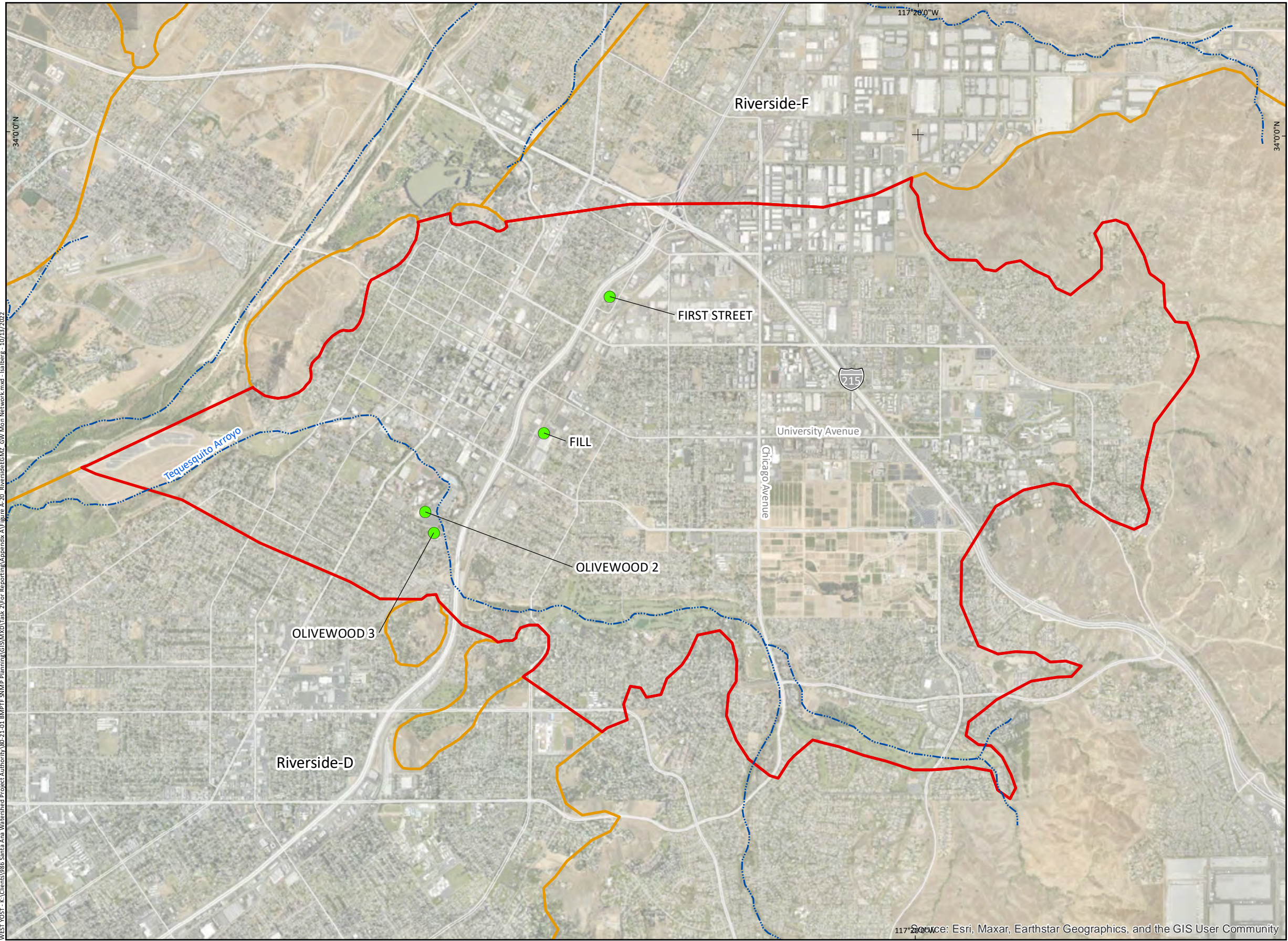
Other Features

- Streams and Flood Control Channels



A20. Groundwater Monitoring Network – Riverside E Groundwater Management Zone

Table A-20. Groundwater Monitoring Network - Riverside-E GMZ							
Well ID	Owner	Well Name	Well Label (Figure A-20)	Sampling Frequency		Agency Responsible for Water Quality Monitoring	Agency Responsible to Compile and Deliver Data to BMPTF
				TDS	Nitrate		
1003413	City of Riverside	FILL	FILL	Annually	Annually	City of Riverside	City of Riverside
1003416		FIRST STREET	FIRST STREET	Annually	Annually		
1003422		OLIVEWOOD 2	OLIVEWOOD 2	Annually	Annually		
1003425		OLIVEWOOD 3	OLIVEWOOD 3	Annually	Annually		



Wells in the Groundwater Monitoring Network
(Monitoring Agency)

● City of Riverside

(See Table A-20 for other well information)

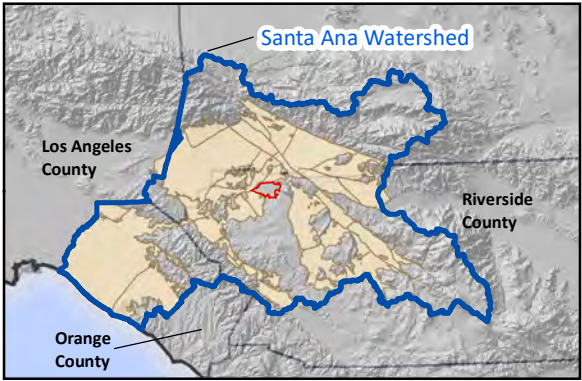
Groundwater Management Zone (GMZ)

▭ Riverside E

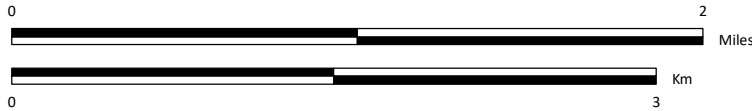
▭ Other GMZ

Other Features

~ Streams and Flood Control Channels



Prepared by:



Prepared for:

Santa Ana Watershed Project Authority
Basin Monitoring Program Task Force
Groundwater Monitoring Plan

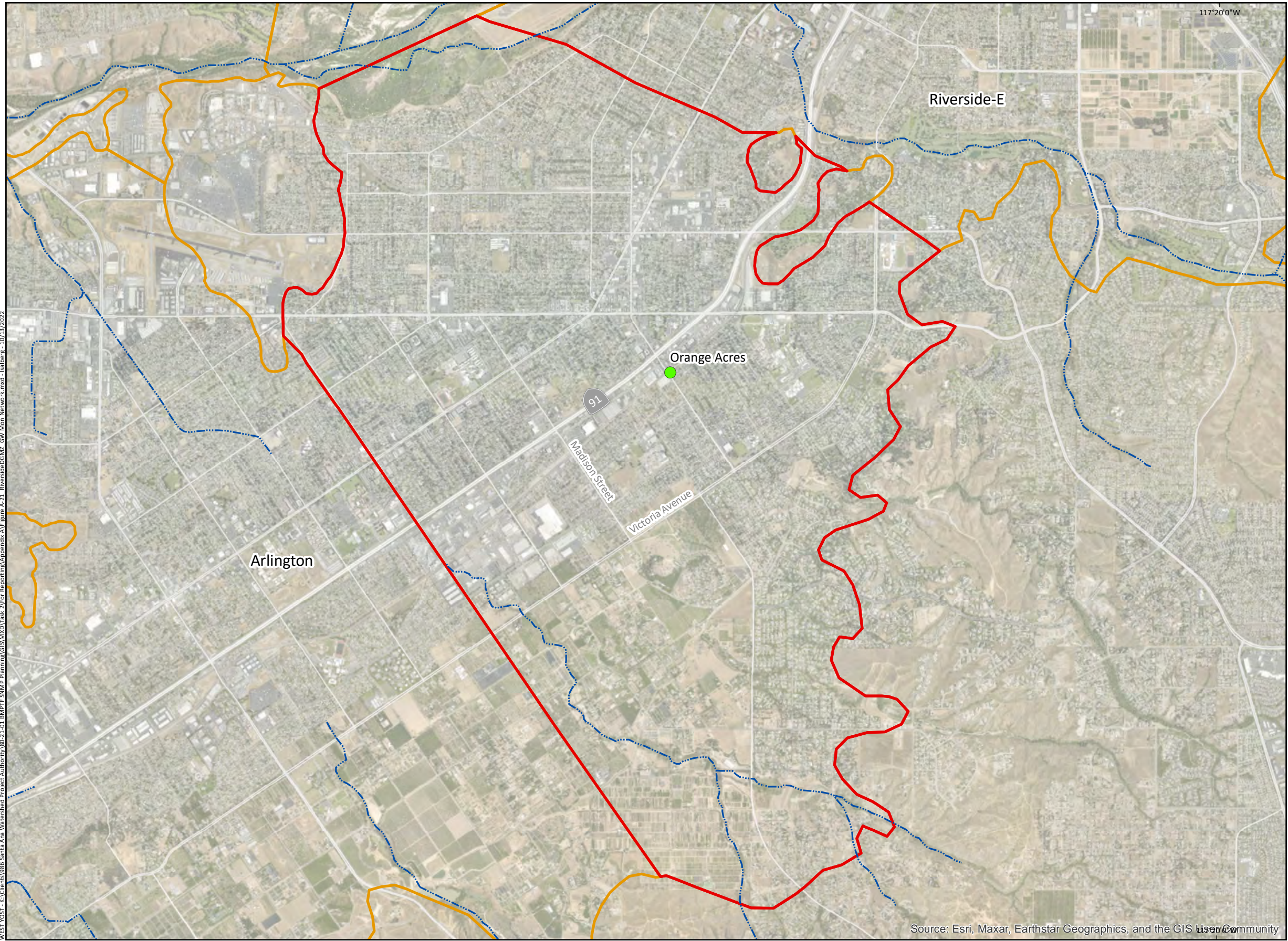


Groundwater Quality Monitoring Network
Riverside E GMZ

Figure A-20

A21. Groundwater Monitoring Network – Riverside D Groundwater Management Zone

Table A-21. Groundwater Monitoring Network - Riverside-D GMZ							
Well ID	Owner	Well Name	Well Label (Figure A-21)	Sampling Frequency		Agency Responsible for Water Quality Monitoring	Agency Responsible to Compile and Deliver Data to BMPTF
				TDS	Nitrate		
1004486	City of Riverside	Orange Acres	Orange Acres	Annually	Annually	City of Riverside	City of Riverside



Wells in the Groundwater Monitoring Network
(Monitoring Agency)

● City of Riverside

(See Table A-21 for other well information)

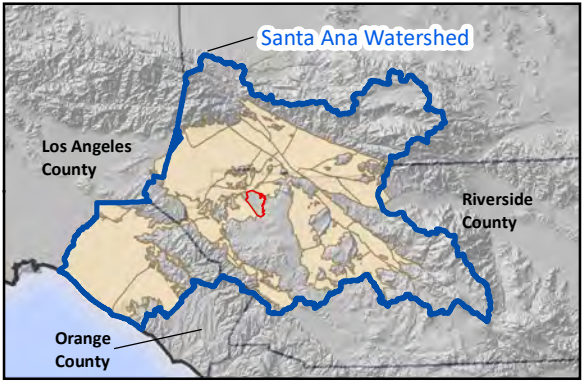
Groundwater Management Zone (GMZ)

□ Riverside D

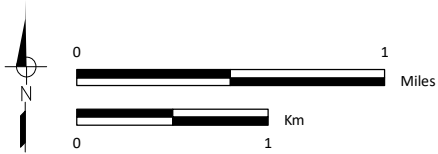
□ Other GMZ

Other Features

--- Streams and Flood Control Channels



Prepared by:



Prepared for:

Santa Ana Watershed Project Authority
Basin Monitoring Program Task Force
Groundwater Monitoring Plan



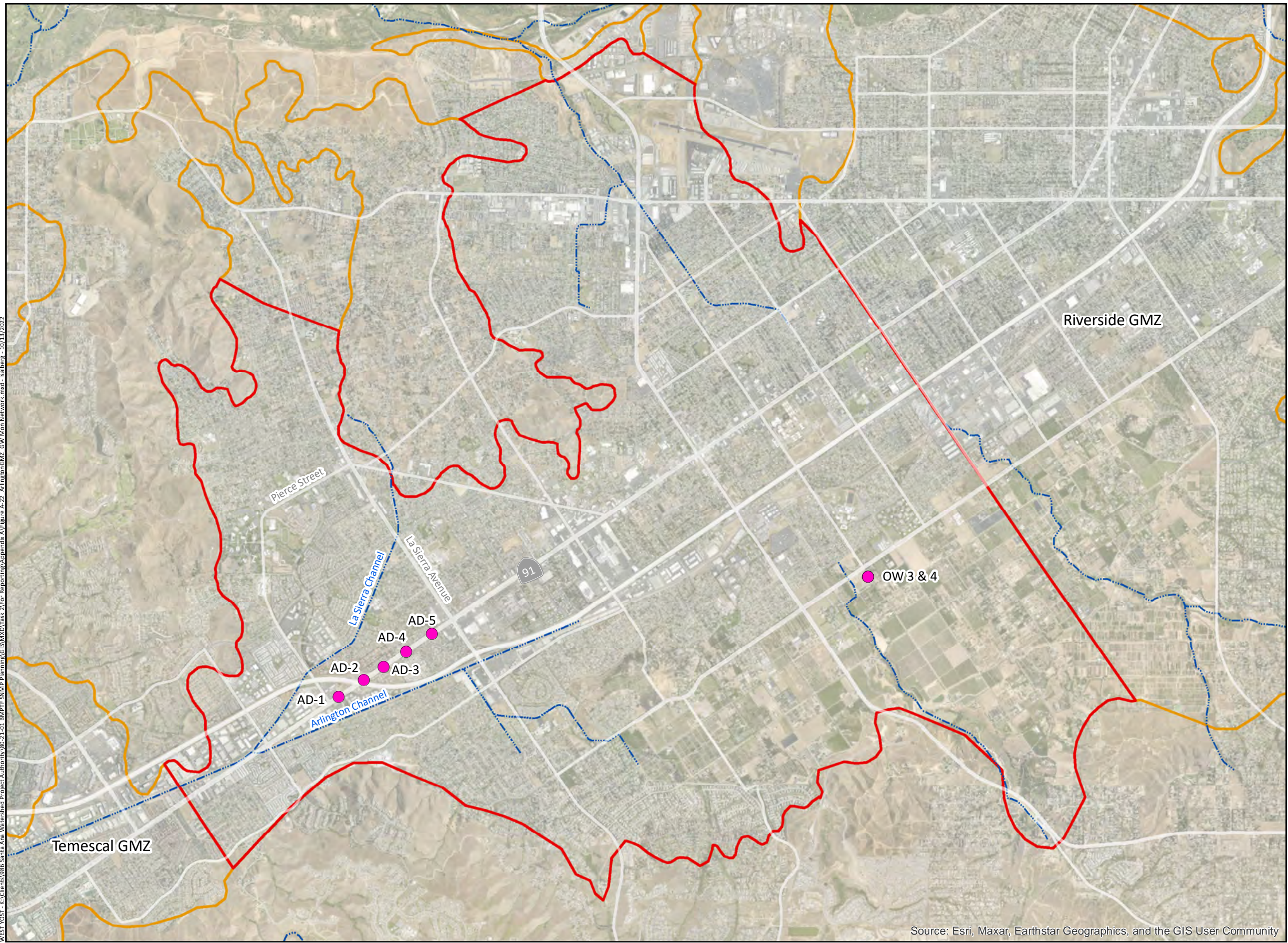
Groundwater Quality Monitoring Network
Riverside D GMZ

Figure A-21

A22. Groundwater Monitoring Network – Arlington Groundwater Management Zone

Table A-22. Groundwater Monitoring Network - Arlington GMZ							
Well ID	Owner	Well Name	Well Label (Figure A-22)	Sampling Frequency		Agency Responsible for Water Quality Monitoring	Agency Responsible to Compile and Deliver Data to BMPTF
				TDS	Nitrate		
1004580	Western Municipal Water District	AD-1	AD-1	Annually	Annually	Western Municipal Water District	Western Municipal Water District
1004591		AD-2	AD-2	Annually	Quarterly		
1004590		AD-3	AD-3	Annually	Quarterly		
1004589		AD-4	AD-4	Annually	Quarterly		
1004566		AD-5	AD-5	Annually	Quarterly		
NA		OW 3(2)	OW 3	TBD	TBD		
NA		OW 4(2)	OW 4	TBD	TBD		
TBD = To be determined							

WEST YOST - K:\Clients\986 Santa Ana Watershed Project Authority\980-21-01 BMP\TF-SNMP Planning\GIS\WXD\Task 2\For Reporting\Appendix A\Figure A-22 ArlingtonGMZ_GW Mon Network.mxd - Isalberg - 10/13/2022



Wells in the Groundwater Monitoring Network
(Monitoring Agency)

● Western Municipal Water District

(See Table A-22 for other well information)

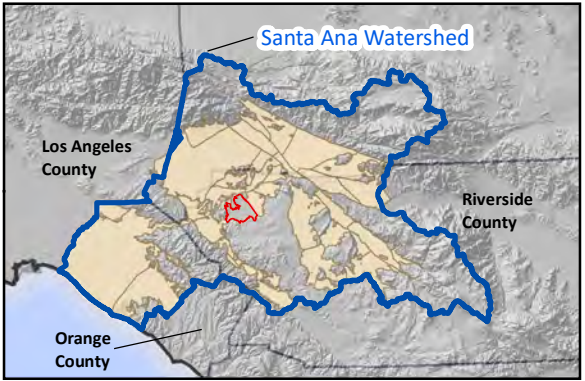
Groundwater Management Zone (GMZ)

□ Arlington

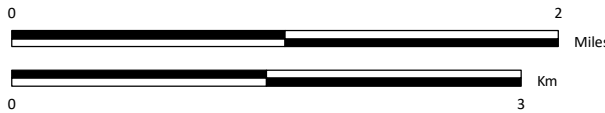
□ Other GMZ

Other Features

--- Streams and Flood Control Channels



Prepared by:



Prepared for:

Santa Ana Watershed Project Authority
Basin Monitoring Program Task Force
Groundwater Monitoring Plan

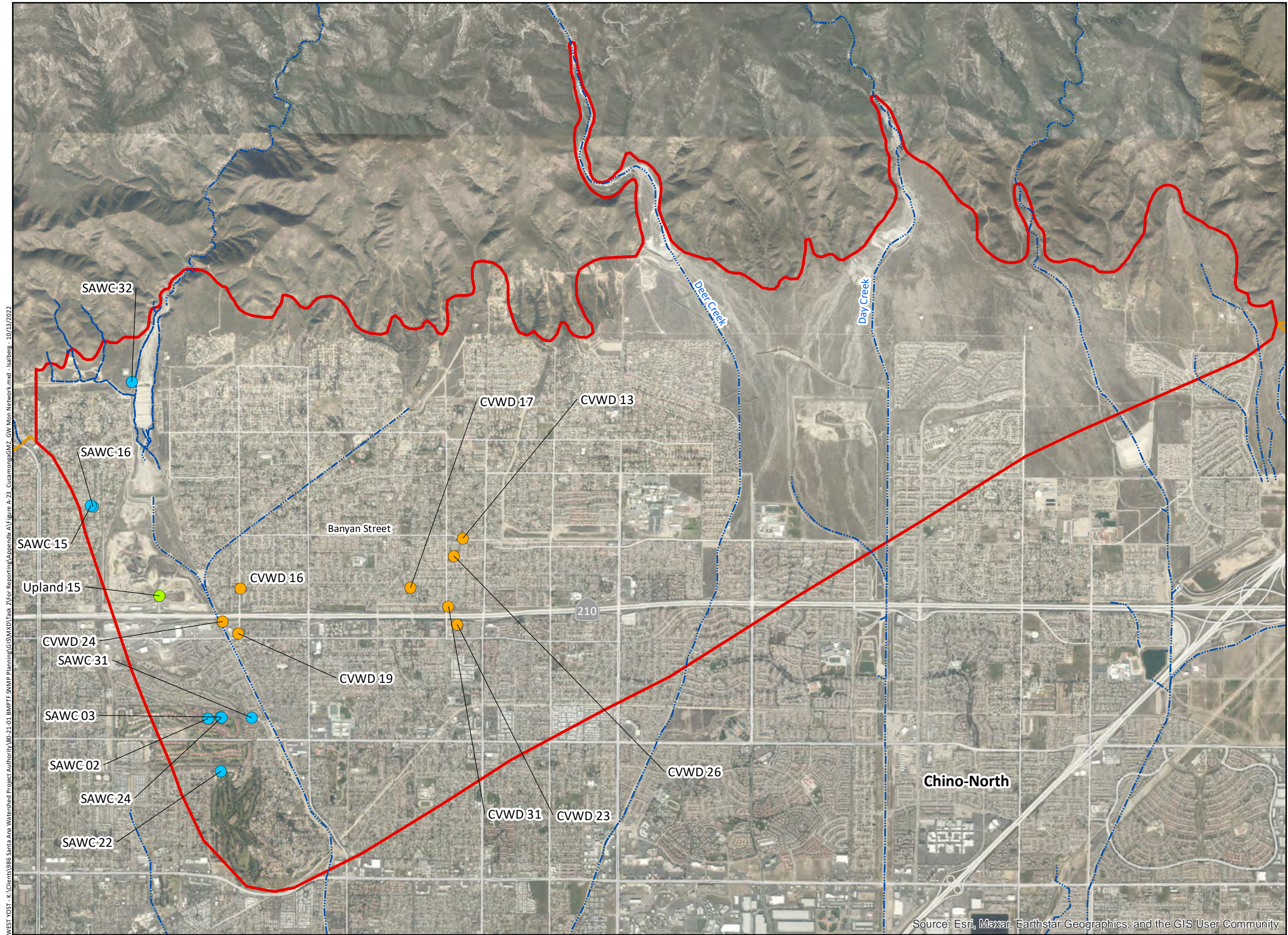


Groundwater Quality Monitoring Network
Arlington GMZ

Figure A-22

A23. Groundwater Monitoring Network – Cucamonga Groundwater Management Zone

Table A-23. Groundwater Monitoring Network - Cucamonga GMZ							
Well ID	Owner	Well Name	Well Label (Figure A-23)	Sampling Frequency		Agency Responsible for Water Quality Monitoring	Agency Responsible to Compile and Deliver Data to BMPTF
				TDS	Nitrate		
1000554	City of Upland	Upland 15	Upland 15	Annually	Annually	City of Upland	Maximum Benefit Responsible Parties ^(a)
1000539	Cucamonga Valley Water District	CVWD 13	CVWD 13	Biennially	Weekly	Cucamonga Valley Water District	Maximum Benefit Responsible Parties ^(a)
1000547		CVWD 16	CVWD 16	Biennially	Weekly		
1000541		CVWD 17	CVWD 17	Biennially	Weekly		
1000568		CVWD 19	CVWD 19	Biennially	Biweekly		
1000590		CVWD 23	CVWD 23	Biennially	Weekly		
1000569		CVWD 24	CVWD 24	Biennially	Weekly		
1000540		CVWD 26	CVWD 26	Biennially	Monthly		
1000591		CVWD 31	CVWD 31	Biennially	Weekly		
1000562		San Antonio Water Company	SAWC 02	SAWC 02	Triennially		
1000563	SAWC 03		SAWC 03	Triennially	Quarterly		
1206569	SAWC 15		SAWC 15	Triennially	Annually		
1000555	SAWC 16		SAWC 16	Triennially	Annually		
1002298	SAWC 22		SAWC 22	Triennially	Quarterly		
1000576	SAWC 24		SAWC 24	Triennially	Quarterly		
1000580	SAWC 31		SAWC 31	Triennially	Quarterly		
1006968	SAWC 32		SAWC 32	Triennially	Annually		
(a) Includes Chino Basin Watermaster and Inland Empire Utilities Agency.							



Wells in the Groundwater Monitoring Network
(Monitoring Agency)

- City of Upland
- Cucamonga Valley Water District
- San Antonio Water Company

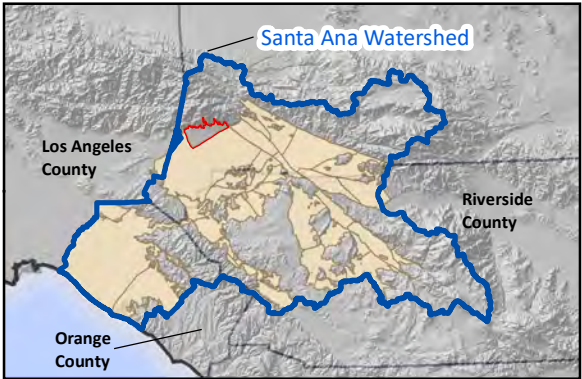
(See Table A-23 for other well information)

Groundwater Management Zone (GMZ)

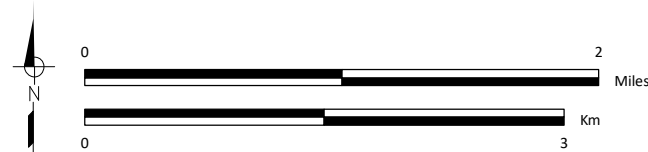
- Cucamonga
- Other GMZ

Other Features

- ~ Streams and Flood Control Channels



Prepared by:



Prepared for:

Santa Ana Watershed Project Authority
Basin Monitoring Program Task Force
Groundwater Monitoring Plan



Groundwater Quality Monitoring Network
Cucamonga GMZ

Figure A-23

A24. Groundwater Monitoring Network – Chino North Groundwater Management Zone

Table A-24. Groundwater Monitoring Network - Chino-North GMZ						
Well ID ^(a)	Owner	Well Name	Sampling Frequency		Agency Responsible for Water Quality Monitoring	Agency Responsible to Compile and Deliver Data to BMPTF
			TDS	Nitrate		
1002219	California Speedway	Cal Speedway 1	Triennially	Triennially	Responsible Parties for Clean-Up Site	Maximum Benefit Responsible Parties ^(b)
1206642	California Speedway	California Speedway - Infield Well	Quarterly	Quarterly	Responsible Parties for Clean-Up Site & Inland Empire Utilities Agency	Maximum Benefit Responsible Parties ^(b)
1002221		California Speedway 2	Quarterly	Quarterly		
1224817	CCG Ontario LLC (Former Kaiser Steel Monitoring)	MW-01	Not Sample	Quarterly	Responsible Parties for Clean-Up Site	Maximum Benefit Responsible Parties ^(b)
1224820		MW-09	Not Sample	Quarterly		
1224847		MW-10D	Not Sample	Quarterly		
1224841		MW-10M	Not Sample	Quarterly		
1224821		MW-10S	Not Sample	Quarterly		
1224822		MW-11	Not Sample	Quarterly		
1224848		MW-12D	Not Sample	Quarterly		
1224842		MW-12M	Not Sample	Quarterly		
1224823		MW-12S	Not Sample	Quarterly		
1224824		MW-13	Not Sample	Quarterly		
1224849		MW-14D	Not Sample	Quarterly		
1224843		MW-14M	Not Sample	Quarterly		
1224825		MW-14S	Not Sample	Quarterly		
1224826		MW-15	Not Sample	Quarterly		
1224850		MW-16D	Not Sample	Quarterly		
1224827		MW-16S	Not Sample	Quarterly		
1224851		MW-17D	Not Sample	Quarterly		
1224844		MW-17M	Not Sample	Quarterly		
1224828		MW-17S	Not Sample	Quarterly		
1224829		MW-18	Not Sample	Quarterly		
1224832		MW-21	Not Sample	Quarterly		
1224834		MW-23	Not Sample	Quarterly		
1224836		MW-25	Not Sample	Quarterly		
1224837		MW-26	Not Sample	Quarterly		
1224853		SW-1D	Not Sample	Quarterly		
1224846		SW-1M	Not Sample	Quarterly		
1224838		SW-1S	Not Sample	Semi-Annually		
1224839		SW-2	Inconsistent	Semi-Annually		
1224840		SW-3	Inconsistent	Semi-Annually		
1224801	Chino Basin Desalter Authority	I-20	Monthly	Monthly	Chino Basin Desalter Authority	Maximum Benefit Responsible Parties ^(b)
1224812		I-21	Monthly	Monthly		
1246283		CDA II-MW4	Inconsistent	Inconsistent		
1246279		CDA II-MW5A	Inconsistent	Not Sample		
1246280		CDA II-MW5B	Inconsistent	Inconsistent		
1246281		CDA II-MW5C	Inconsistent	Inconsistent		
1246282		CDA II-MW5D	Inconsistent	Inconsistent		
1206675		I-1	Monthly	Monthly		
1206682		I-10	Monthly	Monthly		

Table A-24. Groundwater Monitoring Network - Chino-North GMZ						
Well ID ^(a)	Owner	Well Name	Sampling Frequency		Agency Responsible for Water Quality Monitoring	Agency Responsible to Compile and Deliver Data to BMPTF
			TDS	Nitrate		
1206683	Chino Basin Desalter Authority	I-11	Monthly	Monthly	Chino Basin Desalter Authority	Maximum Benefit Responsible Parties ^(b)
1206958		I-13	Monthly	Monthly		
1206959		I-14	Monthly	Monthly		
1206960		I-15	Monthly	Monthly		
1222970		I-16	Monthly	Monthly		
1206676		I-2	Monthly	Monthly		
1206677		I-3	Monthly	Monthly		
1206678		I-4	Monthly	Monthly		
1206679		I-5	Monthly	Monthly		
1206684		I-6	Monthly	Monthly		
1206685		I-7	Monthly	Monthly		
1206680		I-8	Monthly	Monthly		
1206681		I-9	Monthly	Monthly		
1206961		II-1	Monthly	Monthly		
1234064		II-10	Monthly	Monthly		
1234065		II-11	Monthly	Monthly		
1245955		II-12	Monthly	Monthly		
1206962		II-2	Monthly	Monthly		
1206963		II-3	Monthly	Monthly		
1206964		II-4	Monthly	Monthly		
1237390		II-MW3	Inconsistent	Inconsistent		
1002741	City of Chino	5	Triennially	Monthly	City of Chino	Maximum Benefit Responsible Parties ^(b)
1002743		9	Triennially	Monthly		
1203283		10	Annually	Monthly		
1003741		11	Triennially	Monthly		
1004185		13	Triennially	Monthly		
1234063		19	Triennially	Monthly		
1224773		Chino 18	Inconsistent	Monthly		
1207336	City of Chino Hills	CH HIL 05	Inconsistent	Inconsistent	City of Chino Hills	Maximum Benefit Responsible Parties ^(b)
1203214		CH HIL 15B	Inconsistent	Inconsistent		
1002318	City of Ontario	ONT 10	Quarterly	Quarterly	City of Ontario	Maximum Benefit Responsible Parties ^(b)
1002339		ONT 24	Triennially	Annually	City of Ontario & Inland Empire Utilities Agency	
1002337		ONT 25	Inconsistent	Inconsistent		
1002333		ONT 29	Quarterly	Quarterly		
1002253		ONT 30	Triennially	Annually	City of Ontario	
1002254		ONT 31	Inconsistent	Semi-Annually	City of Ontario & Inland Empire Utilities Agency	
1002350		ONT 35	Quarterly	Quarterly		
1002372		ONT 36	Triennially	Annually		
1002230		ONT 37	Triennially	Annually	City of Ontario	
1006998		ONT 38	Quarterly	Quarterly	City of Ontario & Inland Empire Utilities Agency	
1206945		ONT 39	Inconsistent	Inconsistent	City of Ontario	

Table A-24. Groundwater Monitoring Network - Chino-North GMZ						
Well ID ^(a)	Owner	Well Name	Sampling Frequency		Agency Responsible for Water Quality Monitoring	Agency Responsible to Compile and Deliver Data to BMPTF
			TDS	Nitrate		
1207502	City of Ontario	ONT 40	Triennially	Annually	City of Ontario	Maximum Benefit Responsible Parties ^(b)
1207503		ONT 41	Triennially	Weekly		
1220170		ONT 44	Triennially	Quarterly		
1207950		ONT 45	Triennially	Annually		
1207946		ONT 46	Triennially	Annually		
1207948		ONT 47	Triennially	Annually		
1207952		ONT 49	Triennially	Annually		
1221753		ONT 52	Triennially	Quarterly		
1002653	City of Pomona	P-02	Inconsistent	Monthly	City of Pomona	Maximum Benefit Responsible Parties ^(b)
1205314		P-05B	Triennially	Monthly		
1002650		P-06	Inconsistent	Monthly		
1208792		P-10(OLD)	Triennially	Triennially		
1002656		P-10B	Quarterly	Quarterly	City of Pomona & Inland Empire Utilities Agency	
1002664		P-15	Inconsistent	Quarterly	City of Pomona	
1002654		P-16	Triennially	Monthly		
1002659		P-17	Triennially	Monthly		
1002678		P-21	Triennially	Quarterly		
1002704		P-23	Triennially	Monthly		
1201255		P-24B	Not Sample	Quarterly		
1002706		P-25	Triennially	Monthly		
1002703		P-26	Triennially	Monthly		
1201236		P-27	Annually	Annually		
1201247		P-34	Inconsistent	Quarterly		
1205309		P-36	Triennially	Monthly		
1002299		City of Upland	MW-1	Inconsistent		
1100000	MW-2		Semi-Annually	Semi-Annually		
1002535	Upland 03		Inconsistent	Inconsistent		
1006997	Upland 07A		Annually	Weekly		
1002531	Upland 08		Annually	Weekly		
1206654	Upland 20		Annually	Bi-Monthly		
1207956	Upland 21A		Not Sample	Inconsistent		
1203730	County of San Bernardino	MIL M-02D	Semi-Annually	Quarterly	County of San Bernardino Landfill	Maximum Benefit Responsible Parties ^(b)
1203735		MIL M-06B	Semi-Annually	Quarterly		
1203737		MIL M-07B	Semi-Annually	Quarterly		
1203739		MIL M-08B	Semi-Annually	Quarterly		
1203716		MIL M-10	Semi-Annually	Inconsistent		
1203719		MIL M-12B	Quarterly	Quarterly		
1203722		MIL M-14B	Semi-Annually	Quarterly		
1203724		MIL M-15B	Semi-Annually	Quarterly		
1002309	Cucamonga Valley Water District	CVWD 1	Biennially	Weekly	Cucamonga Valley Water District	Maximum Benefit Responsible Parties ^(b)
1002312		CVWD 3	Biennially	Inconsistent		

Table A-24. Groundwater Monitoring Network - Chino-North GMZ								
Well ID ^(a)	Owner	Well Name	Sampling Frequency		Agency Responsible for Water Quality Monitoring	Agency Responsible to Compile and Deliver Data to BMPTF		
			TDS	Nitrate				
1002308	Cucamonga Valley Water District	CVWD 30	Biennially	Weekly	Cucamonga Valley Water District	Maximum Benefit Responsible Parties ^(b)		
1206753		CVWD 38	Biennially	Weekly				
1207928		CVWD 39	Quarterly	Quarterly	Cucamonga Valley Water District & Inland Empire Utilities Agency			
1002307		CVWD 4	Biennially	Weekly	Cucamonga Valley Water District			
1207929		CVWD 40	Not Sample	Monthly				
1207936		CVWD 41	Not Sample	Weekly				
1207937		CVWD 42	Biennially	Weekly				
1220079		CVWD 43	Quarterly	Quarterly	Cucamonga Valley Water District & Inland Empire Utilities Agency			
1220080		CVWD 46 - Coca Cola	Not Sample	Monthly	Cucamonga Valley Water District			
1002311		CVWD 5	Biennially	Weekly				
1002237		Fontana Water Company	F17B	Biennially	Quarterly		Fontana Water Company	Maximum Benefit Responsible Parties ^(b)
1201069	F17C		Triennially	Quarterly				
1232847	F21B		Triennially	Weekly				
1002239	F23A		Quarterly	Quarterly	Fontana Water Company & Inland Empire Utilties Agency			
1200218	F24A		Annually	Quarterly	Fontana Water Company			
1200219	F26A		Triennially	Quarterly				
1002081	F31A		Triennially	Quarterly				
1002215	F37A		Inconsistent	Quarterly				
1206933	F44A		Biennially	Quarterly				
1207340	F44B		Biennially	Inconsistent				
1207341	F44C		Biennially	Quarterly				
1002211	F7A		Quarterly	Quarterly	Fontana Water Company & Inland Empire Utilties Agency			
1221726	F7B		Biennially	Quarterly	Fontana Water Company			
1206468	General Electric Corporation		EW-1	Annually	Annually	Responsible Parties for Clean-Up Site	Maximum Benefit Responsible Parties ^(b)	
1206938			EW-2	Annually	Annually			
1201136		MW 1	Annually	Annually				
1201135		MW 2	Annually	Annually				
1207025		MW-10	Annually	Annually				
1207026		MW-11	Annually	Annually				
1207027		MW-12	Annually	Annually				
1207028		MW-13	Annually	Annually				
1207029		MW-14	Annually	Annually				
1207030		MW-15	Annually	Annually				
1207031		MW-16DR	Annually	Annually				
1207032		MW-17	Annually	Annually				
1207033		MW-18A	Annually	Annually				
1207034		MW-18B	Annually	Annually				
1207035		MW-18C	Annually	Annually				
1234038		MW-19A	Annually	Annually				
1234039		MW-19B	Annually	Annually				
1234040		MW-19C	Annually	Annually				

Table A-24. Groundwater Monitoring Network - Chino-North GMZ						
Well ID ^(a)	Owner	Well Name	Sampling Frequency		Agency Responsible for Water Quality Monitoring	Agency Responsible to Compile and Deliver Data to BMPTF
			TDS	Nitrate		
1234057	General Electric Corporation	MW-20A	Annually	Annually	Responsible Parties for Clean-Up Site	Maximum Benefit Responsible Parties ^(b)
1234058		MW-20B	Annually	Annually		
1234059		MW-20C	Annually	Annually		
1234041		MW-21	Annually	Annually		
1234042		MW-22A	Annually	Annually		
1234043		MW-22B	Annually	Annually		
1234044		MW-23A	Annually	Annually		
1234045		MW-23B	Annually	Annually		
1234046		MW-24A	Annually	Annually		
1234047		MW-24B	Annually	Annually		
1207020		MW-5	Annually	Annually		
1207021		MW-6	Annually	Annually		
1207022		MW-7D	Annually	Annually		
1207023		MW-8D	Annually	Annually		
1207024		MW-9	Annually	Annually		
1207036		P-1	Annually	Annually		
1207037		P-2	Annually	Annually		
1207038		P-3	Annually	Annually		
1207059		MW-5	Inconsistent	Inconsistent		
1223041		MW-8-d	Inconsistent	Inconsistent		
1223042		MW-8-i	Inconsistent	Inconsistent		
1223043		MW-8-s	Inconsistent	Inconsistent		
1232819		MW-9-i	Inconsistent	Inconsistent		
1207039		OW-1	Inconsistent	Inconsistent		
1207048		OW-10	Inconsistent	Inconsistent		
1207052		OW-11	Inconsistent	Inconsistent		
1207051		OW-12	Inconsistent	Inconsistent		
1207050		OW-13	Inconsistent	Inconsistent		
1207049		OW-14	Inconsistent	Inconsistent		
1207063		OW-15pd	Inconsistent	Inconsistent		
1207062		OW-15pi	Inconsistent	Inconsistent		
1207061		OW-15ps	Inconsistent	Inconsistent		
1208249		OW-16d	Inconsistent	Inconsistent		
1208250		OW-16i	Inconsistent	Inconsistent		
1208251		OW-16s	Inconsistent	Inconsistent		
1223044		OW-17-d	Inconsistent	Inconsistent		
1223045		OW-17-i	Inconsistent	Inconsistent		
1223046		OW-17-s	Inconsistent	Inconsistent		
1223047		OW-18-d	Inconsistent	Inconsistent		
1223048		OW-18-i	Inconsistent	Inconsistent		
1223049		OW-18-s	Inconsistent	Inconsistent		

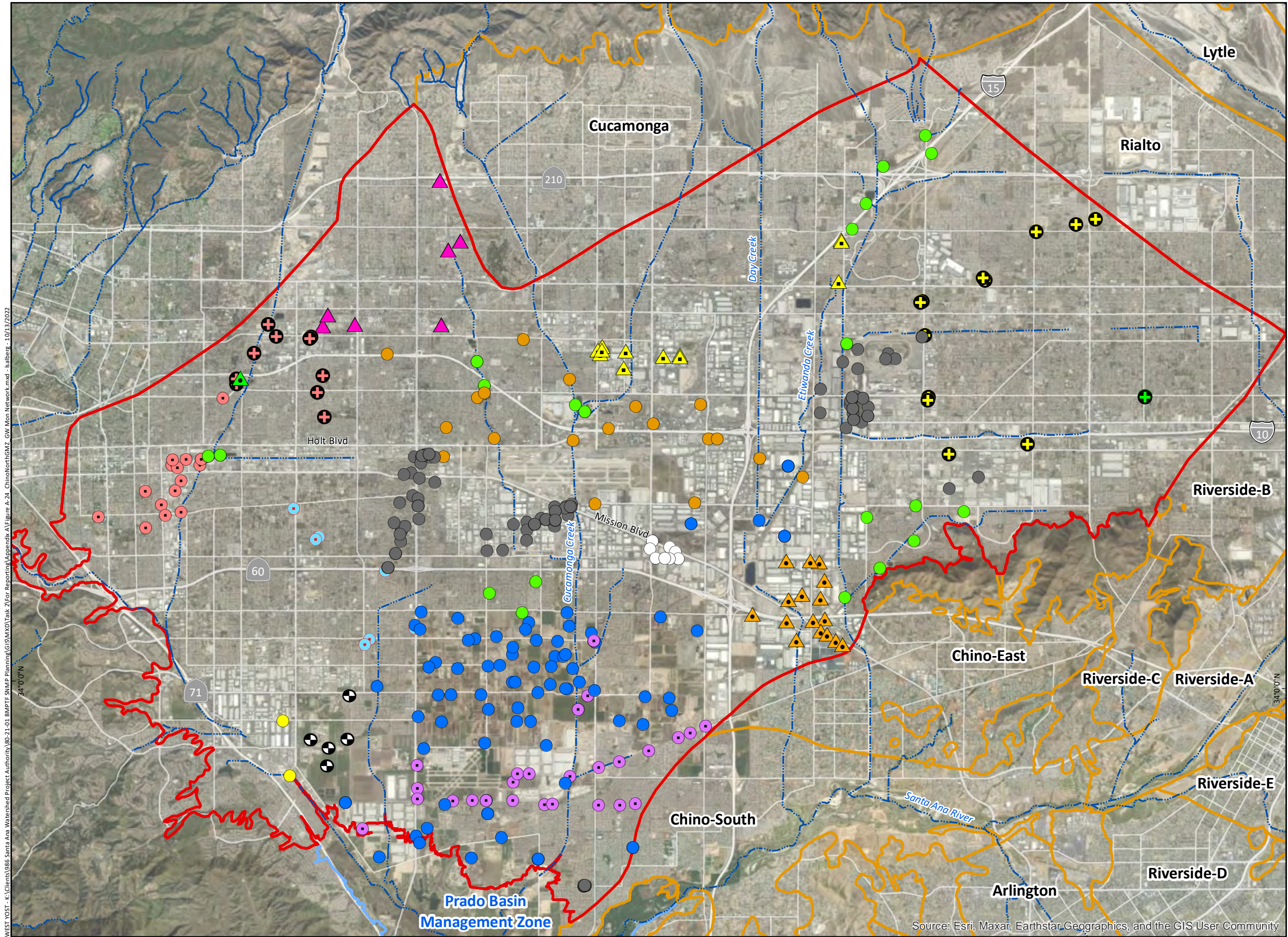
Table A-24. Groundwater Monitoring Network - Chino-North GMZ						
Well ID ^(a)	Owner	Well Name	Sampling Frequency		Agency Responsible for Water Quality Monitoring	Agency Responsible to Compile and Deliver Data to BMPTF
			TDS	Nitrate		
1207041	General Electric Engine Services	OW-2	Inconsistent	Inconsistent	Responsible Parties for Clean-Up Site	Maximum Benefit Responsible Parties ^(b)
1207045		OW-4	Inconsistent	Inconsistent		
1207044		OW-5	Inconsistent	Inconsistent		
1207043		OW-6	Inconsistent	Inconsistent		
1207042		OW-7	Inconsistent	Inconsistent		
1207046		OW-8	Inconsistent	Inconsistent		
1207047		OW-9P	Inconsistent	Inconsistent		
1233114	Golden Coach Moving Facility (Former)	MW1 T0606500170	Annually	Not Sample	Responsible Parties for Clean-Up Site	Maximum Benefit Responsible Parties ^(b)
1233112		MW2 T0606500170	Annually	Not Sample		
1233109		MW3 T0606500170	Annually	Not Sample		
1233111		MW4 T0606500170	Annually	Not Sample		
1233113		MW5 T0606500170	Annually	Not Sample		
1233110		MW6 T0606500170	Annually	Not Sample		
1233108		MW7 T0606500170	Annually	Not Sample		
1233528	Golden State Water Company	Margarita #2	Triennially	Bi-Weekly	Golden State Water Company	Maximum Benefit Responsible Parties ^(b)
1208787	Inland Empire Utilities Agency	8th Street 1/1	Quarterly	Quarterly	Inland Empire Utilities Agency	Maximum Benefit Responsible Parties ^(b)
1208788		8th Street 1/2	Quarterly	Quarterly		
1208789		8th Street 2/1	Quarterly	Quarterly		
1208790		8th Street 2/2	Quarterly	Quarterly		
1208078		BH-1/1	Quarterly	Quarterly		
1208079		BH-1/2	Quarterly	Quarterly		
1208774		BRK 1/1	Quarterly	Quarterly		
1208778		BRK 1/2	Quarterly	Quarterly		
1208825		BRK 2/1	Quarterly	Quarterly		
1208826		BRK 2/2	Quarterly	Quarterly		
1208824		DCZ 1	Quarterly	Quarterly		
1234103		DCZ-2	Quarterly	Quarterly		
1207073		Ely Basin MW-2_Walnut St.	Quarterly	Quarterly		
1207978	Inland Empire Utilities Agency	HCMP-1/1	Annually	Annually	Chino Basin Watermaster	Maximum Benefit Responsible Parties ^(b)
1207987		HCMP-1/2	Annually	Annually		
1207988		HCMP-1/3	Annually	Annually		
1207979		HCMP-2/1	Annually	Annually		
1207993		HCMP-2/2	Annually	Annually		
1207980		HCMP-3/1	Annually	Annually		
1207989		HCMP-3/2	Annually	Annually		
1207990		HCMP-3/3	Annually	Annually		
1207982		HCMP-5/1	Annually	Annually		
1207995		HCMP-5/2	Annually	Annually		
1207984		HCMP-7/1	Annually	Annually		
1207996		HCMP-7/2	Annually	Annually		
1208799		MZ3 1/1	Annually	Annually		

Table A-24. Groundwater Monitoring Network - Chino-North GMZ							
Well ID ^(a)	Owner	Well Name	Sampling Frequency		Agency Responsible for Water Quality Monitoring	Agency Responsible to Compile and Deliver Data to BMPTF	
			TDS	Nitrate			
1208800	Inland Empire Utilities Agency	MZ3 1/2	Annually	Annually	Chino Basin Watermaster	Maximum Benefit Responsible Parties ^(b)	
1208801		MZ3 1/3	Annually	Annually			
1208802		MZ3 2/1	Annually	Annually			
1208803		MZ3 2/2	Annually	Annually			
1232881		PB-2	Triennially	Triennially			
1208822	Inland Empire Utilities Agency	RP3 1/1	Quarterly	Quarterly	Inland Empire Utilities Agency	Maximum Benefit Responsible Parties ^(b)	
1201093		SOUTHRIDGE JR.HS	Quarterly	Quarterly			
1223001		SSV-1/1	Quarterly	Quarterly			
1237175		SSV-2	Quarterly	Quarterly			
1208081		T-1/2	Quarterly	Quarterly			
1208082		T-2/1	Quarterly	Quarterly			
1208083		T-2/2	Quarterly	Quarterly			
1223003		VCT-1/1	Quarterly	Quarterly			
1223006		VCT-2/2	Quarterly	Quarterly			
1003470	Jurupa Community Services District	JCSD 06 (Mira Loma #6)	Monthly	Quarterly	Jurupa Community Services District	Maximum Benefit Responsible Parties ^(b)	
1003507		JCSD 08 (Russell Well)	Monthly	Monthly			
1003506		JCSD 11	Monthly	Monthly			
1003505		JCSD 12	Monthly	Monthly			
1003466		JCSD 13	Quarterly	Quarterly	Jurupa Community Services District & Inland Empire Utlities Agency		
1003501		JCSD 14	Monthly	Monthly	Jurupa Community Services District		
1003498		JCSD 15	Monthly	Monthly			
1003502		JCSD 16	Monthly	Monthly			
1003467		JCSD 17	Quarterly	Quarterly			
1003469		JCSD 18	Quarterly	Quarterly	Jurupa Community Services District & Inland Empire Utlities Agency		
1003471		JCSD 19	Quarterly	Quarterly			
1220154		JCSD 22	Monthly	Monthly			Jurupa Community Services District
1220155		JCSD 23	Inconsistent	Inconsistent			
1220158		JCSD 25	Monthly	Monthly			
1233787		JCSD 27	Monthly	Monthly			
1233788		JCSD 28	Inconsistent	Inconsistent			
1201076	Kaiser Steel Corporation	Kaiser - MP2A	Annually	Annually	Chino Basin Watermaster	Maximum Benefit Responsible Parties ^(b)	
1201077		Kaiser - MP2B	Annually	Annually			
1201078		Kaiser - MP2C	Annually	Annually			
1201075		Kaiser - MP2D	Annually	Annually			
1201085		KOSF-1	Annually	Annually			
1221751	Marygold Mutual Water Company	MMWC 06	Triennially	Inconsistent	Marygold Mutual Water Company	Maximum Benefit Responsible Parties ^(b)	
1221752		MMWC 07	Inconsistent	Semi-Annually			
1002541	Monte Vista Water District	MVWD 04	Triennially	Weekly	Monte Vista Water District	Maximum Benefit Responsible Parties ^(b)	
1002544		MVWD 05	Triennially	Monthly			
1002563		MVWD 19	Triennially	Monthly			
1206744		MVWD 26	Triennially	Weekly			

Table A-24. Groundwater Monitoring Network - Chino-North GMZ						
Well ID ^(a)	Owner	Well Name	Sampling Frequency		Agency Responsible for Water Quality Monitoring	Agency Responsible to Compile and Deliver Data to BMPTF
			TDS	Nitrate		
1206745	Monte Vista Water District	MVWD 27	Triennially	Weekly	Monte Vista Water District	Maximum Benefit Responsible Parties ^(b)
1206746		MVWD 28	Triennially	Weekly		
1208781		MVWD 30	Triennially	Monthly		
1208782		MVWD 31	Triennially	Monthly		
1208771		MVWD 32	Not Sample	Inconsistent		
1220173		MVWD 33	Triennially	Inconsistent		
6	Private	XRef 6	Triennially	Triennially	Chino Basin Watermaster	Maximum Benefit Responsible Parties ^(b)
11		XRef 11	Triennially	Triennially		
12		XRef 12	Triennially	Triennially		
14		XRef 14	Triennially	Triennially		
15		XRef 15	Triennially	Triennially		
18		XRef 18	Triennially	Triennially		
25		XRef 25	Triennially	Triennially		
27		XRef 27	Triennially	Triennially		
30		XRef 30	Triennially	Triennially		
34		XRef 34	Triennially	Triennially		
43		XRef 43	Triennially	Triennially		
50		XRef 50	Triennially	Triennially		
53		XRef 53	Triennially	Triennially		
58		XRef 58	Triennially	Triennially		
65		XRef 65	Triennially	Triennially		
71		XRef 71	Triennially	Triennially		
90		XRef 90	Triennially	Triennially		
92		XRef 92	Triennially	Triennially		
94		Xref 94	Annually	Annually		
97		XRef 97	Triennially	Triennially		
101		XRef 101	Triennially	Triennially		
107		XRef 107	Triennially	Triennially		
111		XRef 111	Triennially	Triennially		
120		XRef 120	Triennially	Triennially		
122	Private	XRef 122	Quarterly	Quarterly	Inland Empire Utilities Agency	Maximum Benefit Responsible Parties ^(b)
130	Private	XRef 130	Triennially	Triennially	Chino Basin Watermaster	Maximum Benefit Responsible Parties ^(b)
135		XRef 135	Triennially	Triennially		
143		XRef 143	Triennially	Triennially		
146		XRef 146	Triennially	Triennially		
149		XRef 149	Triennially	Triennially		
154		XRef 154	Triennially	Triennially		
171		XRef 171	Triennially	Triennially		
172		XRef 172	Triennially	Triennially		
188		XRef 188	Triennially	Triennially		
192		XRef 192	Triennially	Triennially		

Table A-24. Groundwater Monitoring Network - Chino-North GMZ						
Well ID ^(a)	Owner	Well Name	Sampling Frequency		Agency Responsible for Water Quality Monitoring	Agency Responsible to Compile and Deliver Data to BMPTF
			TDS	Nitrate		
196	Private	XRef 196	Annually	Annually	Chino Basin Watermaster	Maximum Benefit Responsible Parties ^(b)
201		XRef 201	Triennially	Triennially		
211		XRef 211	Triennially	Triennially		
225		XRef 225	Triennially	Triennially		
226		XRef 226	Triennially	Triennially		
228		XRef 228	Triennially	Triennially		
235		XRef 235	Triennially	Triennially		
261		XRef 261	Triennially	Triennially		
286		XRef 286	Triennially	Triennially		
289		XRef 289	Triennially	Triennially		
296		XRef 296	Triennially	Triennially		
298		XRef 298	Triennially	Triennially		
299		XRef 299	Triennially	Triennially		
305		XRef 305	Triennially	Triennially		
307		XRef 307	Triennially	Triennially		
310	Private	XRef 310	Quarterly	Quarterly	Inland Empire Utilities Agency	Maximum Benefit Responsible Parties ^(b)
311	Private	XRef 311	Triennially	Triennially	Chino Basin Watermaster	Maximum Benefit Responsible Parties ^(b)
313		XRef 313	Triennially	Triennially		
315		XRef 315	Triennially	Triennially		
355		XRef 355	Triennially	Triennially		
4597		XRef 4597	Annually	Annually		
4625	Private	XRef 4625	Quarterly	Monthly	California Institution for Men	Maximum Benefit Responsible Parties ^(b)
4643		XRef 4643	Quarterly	Monthly		
4674	Private	XRef 4674	Quarterly	Quarterly	Inland Empire Utilities Agency	Maximum Benefit Responsible Parties ^(b)
4878	Private	XRef 4878	Triennially	Triennially	Chino Basin Watermaster	Maximum Benefit Responsible Parties ^(b)
5351		XRef 5351	Triennially	Triennially		
5360		XRef 5360	Annually	Annually		
5395		XRef 5395	Triennially	Triennially		
5406		XRef 5406	Annually	Annually		
5513		XRef 5513	Triennially	Triennially		
5769		XRef 5769	Triennially	Triennially		
5848		XRef 5848	Annually	Annually		
5970	Private	XRef 5970	Quarterly	Quarterly	Inland Empire Utilities Agency	Maximum Benefit Responsible Parties ^(b)
5972		XRef 5972	Quarterly	Quarterly		
5973	Private	XRef 5973	Semi-Annually	Semi-Annually	Responsible Parties for Clean-Up Site	Maximum Benefit Responsible Parties ^(b)
5990	Private	XRef 5990	Quarterly	Monthly	California Institution for Men	Maximum Benefit Responsible Parties ^(b)
6140		XRef 6140	Quarterly	Monthly		
8594	Private	XRef 8594	Triennially	Triennially	Chino Basin Watermaster	Maximum Benefit Responsible Parties ^(b)
8595		XRef 8595	Triennially	Triennially		
8639	Private	XRef 8639	Semi-Annually	Semi-Annually	Responsible Parties for Clean-Up Site	Maximum Benefit Responsible Parties ^(b)
10863	Private	XRef 10863	Quarterly	Monthly	California Institution for Men	Maximum Benefit Responsible Parties ^(b)

Table A-24. Groundwater Monitoring Network - Chino-North GMZ						
Well ID ^(a)	Owner	Well Name	Sampling Frequency		Agency Responsible for Water Quality Monitoring	Agency Responsible to Compile and Deliver Data to BMPTF
			TDS	Nitrate		
(a) At the request of the Chino Basin Watermaster, Xref IDs are provided for private wells.						
(b) Includes Chino Basin Watermaster and Inland Empire Utilities Agency.						



Wells in the Groundwater Monitoring Network

(Monitoring Agency)

- Chino Basin Watermaster
- Inland Empire Utilities Agency
- Chino Basin Desalter Authority
- City of Chino
- City of Pomona
- City of Chino Hills
- City of Ontario
- City of Upland
- Cucamonga Valley Water District
- Golden State Water Company
- Jurupa Community Services District
- Fontana Water Company
- Marygold Mutual Water Company
- Monte Vista Water District
- California Institution for Men
- County of San Bernardino Landfill
- Responsible Parties for Clean-Up Site

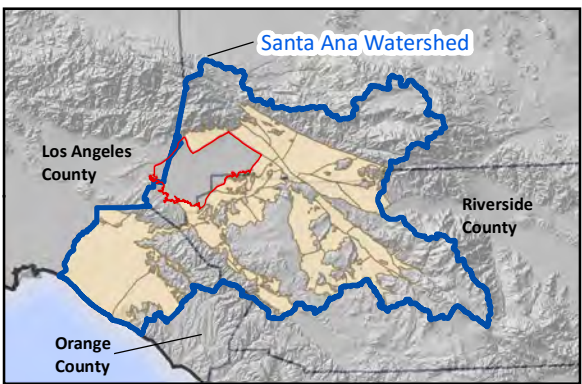
(See Table A-24 for other well information)

Groundwater Management Zone (GMZ)

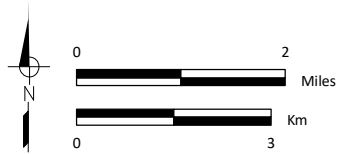
- Chino-North
- Other GMZ

Other Features

- Streams and Flood Control Channels



Prepared by:



Prepared for:

Santa Ana Watershed Project Authority
Basin Monitoring Program Task Force
Groundwater Monitoring Plan



Groundwater Quality Monitoring Network
Chino-North GMZ

Figure A-24

A25. Groundwater Monitoring Network – Chino East Groundwater Management Zone

Table A-25. Groundwater Monitoring Network - Chino-East GMZ

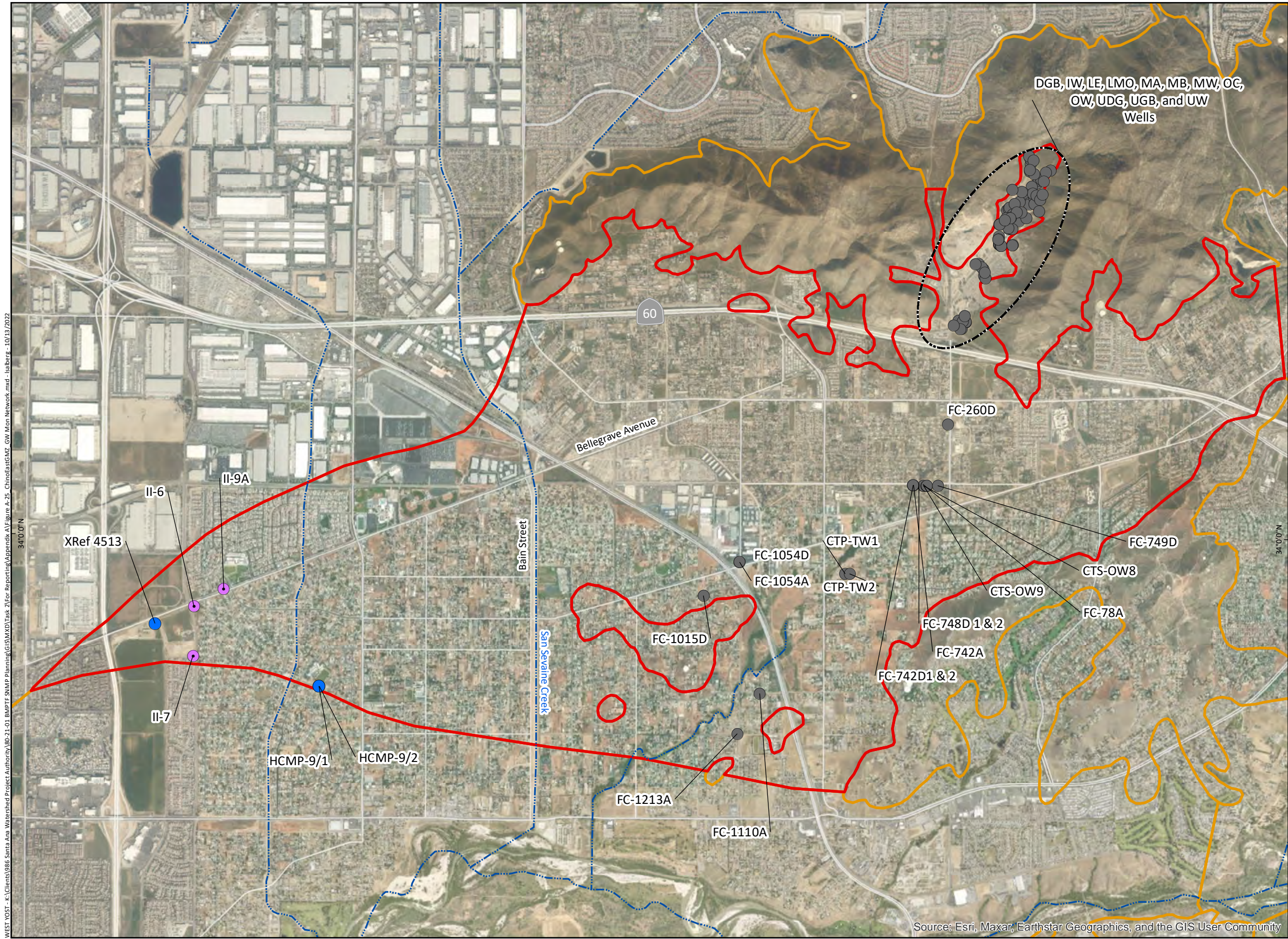
Well ID ^(a)	Owner	Well Name	Well Label (Figure A-25)	Sampling Frequency		Agency Responsible for Water Quality Monitoring	Agency Responsible to Compile and Deliver Data to BMPTF
				TDS	Nitrate		
1207150	Responsible Parties for Clean-up Site	CTP-TW1	CTP-TW1	Quarterly	Quarterly	Responsible Parties for Clean-up Site	Maximum Benefit Responsible Parties ^(b)
1207151		CTP-TW2	CTP-TW2	Quarterly	Quarterly		
1245792		CTS-OW8	CTS-OW8	Quarterly	Quarterly		
1245793		CTS-OW9	CTS-OW9	Quarterly	Quarterly		
1221797		DGB-111	DGB-111	Not Sample	Annually		
1237026		FC-1015D	FC-1015D	Quarterly	Quarterly		
1237027		FC-1054A	FC-1054A	Quarterly	Quarterly		
1237028		FC-1054D	FC-1054D	Quarterly	Quarterly		
1237029		FC-1110A	FC-1110A	Quarterly	Quarterly		
1237030		FC-1213A	FC-1213A	Quarterly	Quarterly		
1245791		FC-260D	FC-260D	Quarterly	Quarterly		
1245794		FC-742A	FC-742A	Quarterly	Quarterly		
1245795		FC-742D1	FC-742D1	Quarterly	Quarterly		
1245796		FC-742D2	FC-742D2	Quarterly	Quarterly		
1245797		FC-748A	FC-748A	Quarterly	Quarterly		
1245798		FC-748D1	FC-748D1	Quarterly	Quarterly		
1245799		FC-748D2	FC-748D2	Quarterly	Quarterly		
1245800		FC-749D	FC-749D	Quarterly	Quarterly		
1221801		IW-1	IW-1	Not Sample	Annually		
1221802		IW-2	IW-2	Not Sample	Annually		
1221803		IW-3	IW-3	Not Sample	Annually		
1221805		IW-B	IW-B	Not Sample	Annually		
1207229		LE-2	LE-2	Not Sample	Annually		
1207230		LE-6	LE-6	Not Sample	Annually		
1207231		LE-7	LE-7	Not Sample	Annually		
1207235		LEM-12LD	LEM-12LD	Not Sample	Annually		
1207253		LMO-1	LMO-1	Not Sample	Annually		
1221807		MA-1	MA-1	Not Sample	Annually		
1221810		MA-4	MA-4	Not Sample	Inconsistent		
1221813		MB-1	MB-1	Not Sample	Annually		
1221821		MW-19B	MW-19B	Not Sample	Annually		
1221824		MW-22	MW-22	Not Sample	Annually		
1221836		OC-10B	OC-10B	Not Sample	Annually		
1221837		OC-10D	OC-10D	Not Sample	Inconsistent		
1221843		OC-1B	OC-1B	Not Sample	Annually		
1221855		OC-6D	OC-6D	Not Sample	Annually		
1221866		OW-1	OW-1	Not Sample	Annually		
1221867		OW-10	OW-10	Not Sample	Inconsistent		
1221868		OW-11	OW-11	Not Sample	Annually		
1237015		OW-111A	OW-111A	Quarterly	Quarterly		
1237017		OW-111B	OW-111B	Quarterly	Quarterly		
1237016		OW-111D	OW-111D	Quarterly	Quarterly		

Table A-25. Groundwater Monitoring Network - Chino-East GMZ

Well ID ^(a)	Owner	Well Name	Well Label (Figure A-25)	Sampling Frequency		Agency Responsible for Water Quality Monitoring	Agency Responsible to Compile and Deliver Data to BMPTF
				TDS	Nitrate		
1237019	California Department of Toxic Substances Control	OW-112B	OW-112B	Quarterly	Quarterly	Responsible Parties for Clean-up Site	Maximum Benefit Responsible Parties ^(b)
1237018		OW-112D	OW-112D	Quarterly	Quarterly		
1237021		OW-113B	OW-113B	Quarterly	Quarterly		
1237020		OW-113D	OW-113D	Quarterly	Quarterly		
1237023		OW-114B	OW-114B	Quarterly	Quarterly		
1237022		OW-114D	OW-114D	Quarterly	Quarterly		
1245789		OW-115B	OW-115B	Quarterly	Quarterly		
1245790		OW-115D	OW-115D	Quarterly	Quarterly		
1245785		OW-116B	OW-116B	Quarterly	Quarterly		
1245786		OW-117B	OW-117B	Quarterly	Quarterly		
1245788		OW-118B	OW-118B	Quarterly	Quarterly		
1221869		OW-12	OW-12	Not Sample	Annually		
1221873		OW-15D	OW-15D	Not Sample	Annually		
1221881		OW-22	OW-22	Not Sample	Annually		
1221882		OW-23	OW-23	Not Sample	Annually		
1221887		OW-26D2	OW-26D2	Not Sample	Annually		
1221890		OW-27D2	OW-27D2	Not Sample	Annually		
1221891		OW-28B1	OW-28B1	Not Sample	Annually		
1221903		OW-32D1	OW-32D1	Not Sample	Annually		
1221906		OW-33D2	OW-33D2	Not Sample	Annually		
1221911		OW-36B1	OW-36B1	Not Sample	Annually		
1221913		OW-37D1	OW-37D1	Not Sample	Annually		
1221922		OW-41D1	OW-41D1	Not Sample	Annually		
1221925		OW-42D2	OW-42D2	Not Sample	Annually		
1221928		OW-43D1	OW-43D1	Not Sample	Annually		
1221933		OW-45D2	OW-45D2	Not Sample	Annually		
1221943		OW-5	OW-5	Not Sample	Inconsistent		
1237013		OW-50D	OW-50D	Not Sample	Annually		
1221950		OW-53D2	OW-53D2	Not Sample	Annually		
1237014		OW-55D	OW-55D	Not Sample	Annually		
1221955		OW-58A	OW-58A	Not Sample	Inconsistent		
1221960		OW-61A	OW-61A	Not Sample	Inconsistent		
1237024		OW-65D2	OW-65D2	Quarterly	Quarterly		
1221967		OW-6B	OW-6B	Not Sample	Annually		
1231837		OW-72D	OW-72D	Not Sample	Annually		
1232626		OW-76DB	OW-76DB	Not Sample	Annually		
1221969		OW-8	OW-8	Not Sample	Annually		
1208906		OW-80D	OW-80D	Not Sample	Annually		
1208922		OW-87D	OW-87D	Not Sample	Annually		
1221970		OW-9	OW-9	Not Sample	Annually		
1208926		OW-90D	OW-90D	Not Sample	Annually		
1208928		OW-91D	OW-91D	Not Sample	Annually		

Table A-25. Groundwater Monitoring Network - Chino-East GMZ

Well ID ^(a)	Owner	Well Name	Well Label (Figure A-25)	Sampling Frequency		Agency Responsible for Water Quality Monitoring	Agency Responsible to Compile and Deliver Data to BMPTF
				TDS	Nitrate		
1230577	California Department of Toxic Substances Control	OW-96D	OW-96D	Not Sample	Annually	Responsible Parties for Clean-up Site	Maximum Benefit Responsible Parties ^(b)
1230578		OW-97D	OW-97D	Not Sample	Annually		
1222023		UDG-3	UDG-3	Not Sample	Annually		
1222025		UDG-5	UDG-5	Not Sample	Annually		
1222027		UGB-1	UGB-1	Not Sample	Biennially		
1222028		UGB-10	UGB-10	Not Sample	Annually		
1222030		UGB-102	UGB-102	Not Sample	Biennially		
1222035		UGB-109	UGB-109	Not Sample	Inconsistent		
1222041		UGB-3	UGB-3	Not Sample	Annually		
1222042		UGB-4	UGB-4	Not Sample	Biennially		
1222044		UGB-6	UGB-6	Not Sample	Biennially		
1222045		UGB-7	UGB-7	Not Sample	Biennially		
1222046		UGB-8	UGB-8	Not Sample	Biennially		
1222047		UGB-9	UGB-9	Not Sample	Biennially		
1222052		UW-2	UW-2	Not Sample	Inconsistent		
1222053		UW-3	UW-3	Not Sample	Inconsistent		
1222056		UW-6	UW-6	Not Sample	Inconsistent		
1206966	Chino Basin Desalter Authority	II-6	II-6	Monthly	Monthly	Chino Basin Desalter Authority	Maximum Benefit Responsible Parties ^(b)
1206967		II-7	II-7	Monthly	Monthly		
1206969		II-9A	II-9A	Monthly	Monthly		
1207986	Inland Empire Utilities Agency	HCMP-9/1	HCMP-9/1	Annually	Annually	Chino Basin Watermaster	Maximum Benefit Responsible Parties ^(b)
1207998		HCMP-9/2	HCMP-9/2	Annually	Annually		
4513	Private	XRef 4513	XRef 4513	Triennially	Triennially	Chino Basin Watermaster	Maximum Benefit Responsible Parties ^(b)
(a) At the request of the Chino Basin Watermaster, Xref IDs are provided for private wells.							
(b) Includes Chino Basin Watermaster and Inland Empire Utilities Agency.							



Wells in the Groundwater Monitoring Network
(Monitoring Agency)

- Chino Basin Watermaster
- Inland Empire Utilities Agency
- Chino Basin Desalter Authority
- Responsible Parties for Clean-Up Site

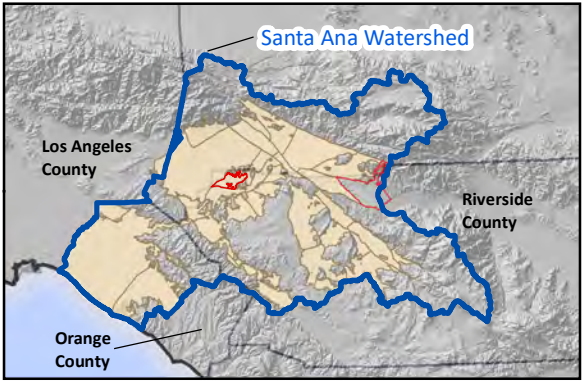
(See Table A-25 for other well information)

Groundwater Management Zone (GMZ)

- Chino-East
- Other GMZ

Other Features

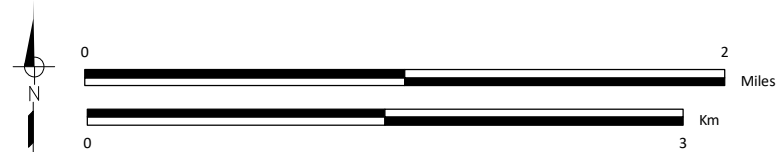
- ~ Streams and Flood Control Channels



WEST YOST - K:\Clients\986 Santa Ana Watershed Project Authority\80-21-01 BMP\TF-SNMP Planning\GIS\WXD\Task 2\For Reporting\Appendix A\Figure A-25 ChinoEastGMZ GW Mon Network.mxd - Isabere - 10/13/2022

Source: Esri, Maxar, Earthstar Geographics, and the GIS User Community

Prepared by:



Prepared for:

Santa Ana Watershed Project Authority
Basin Monitoring Program Task Force
Groundwater Monitoring Plan

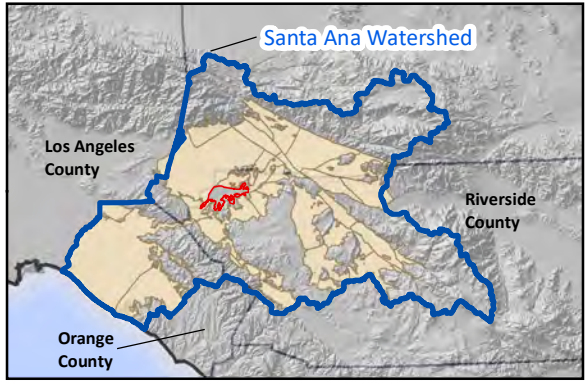
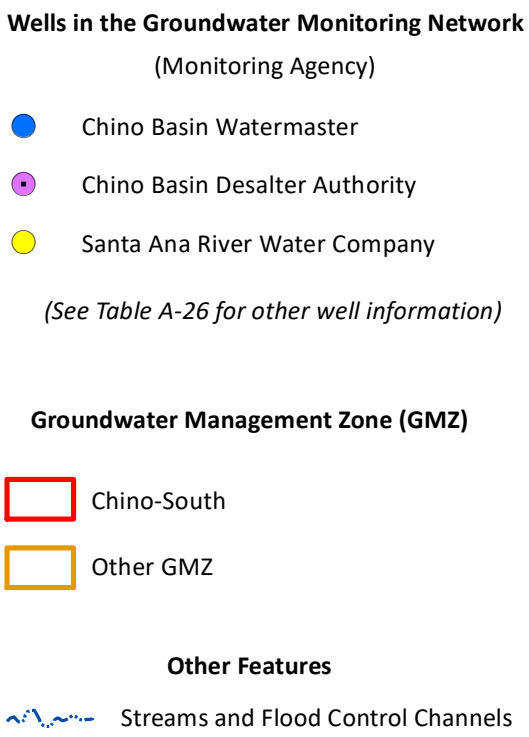
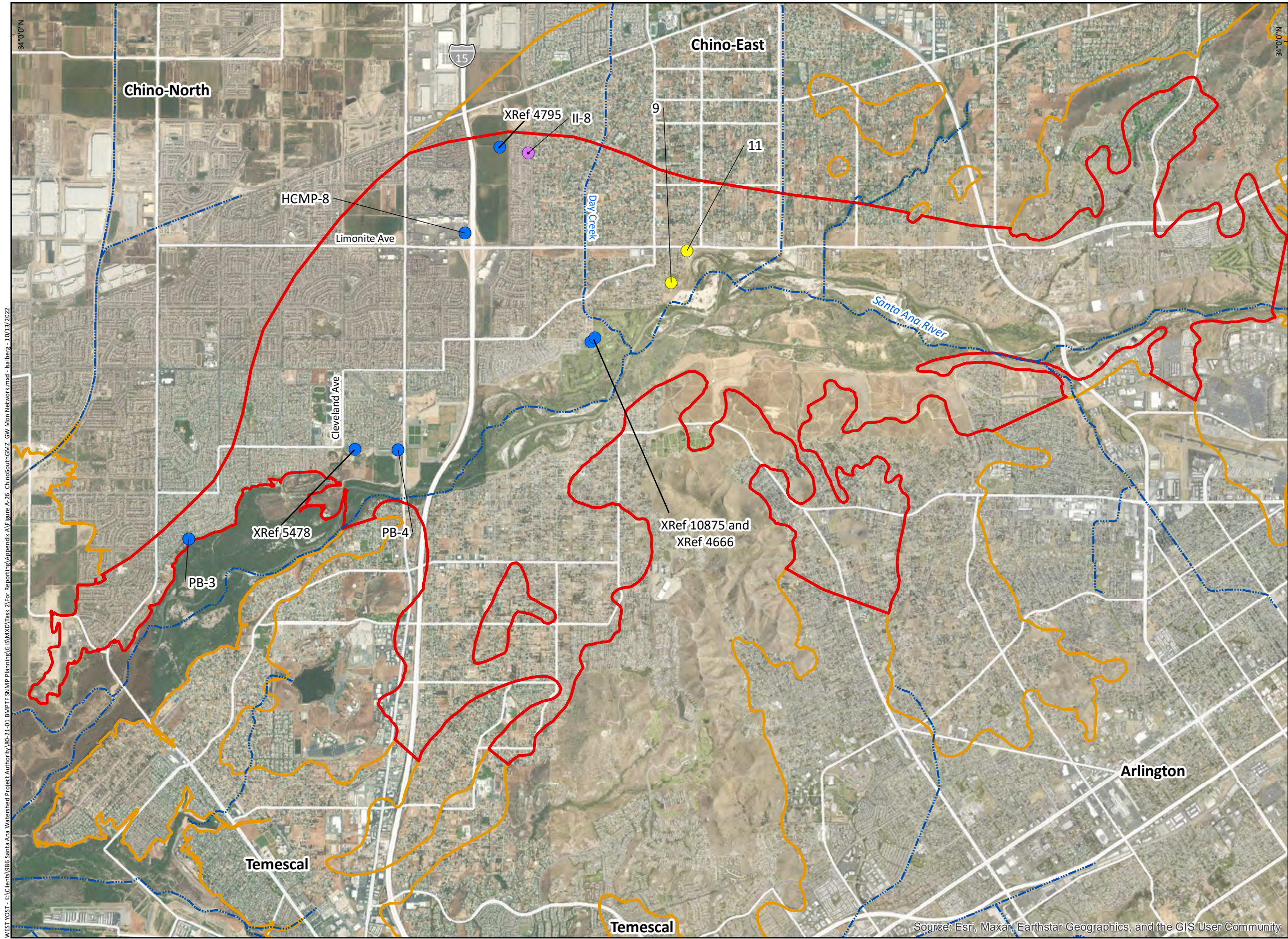


Groundwater Quality Monitoring Network
Chino-East GMZ

Figure A-25

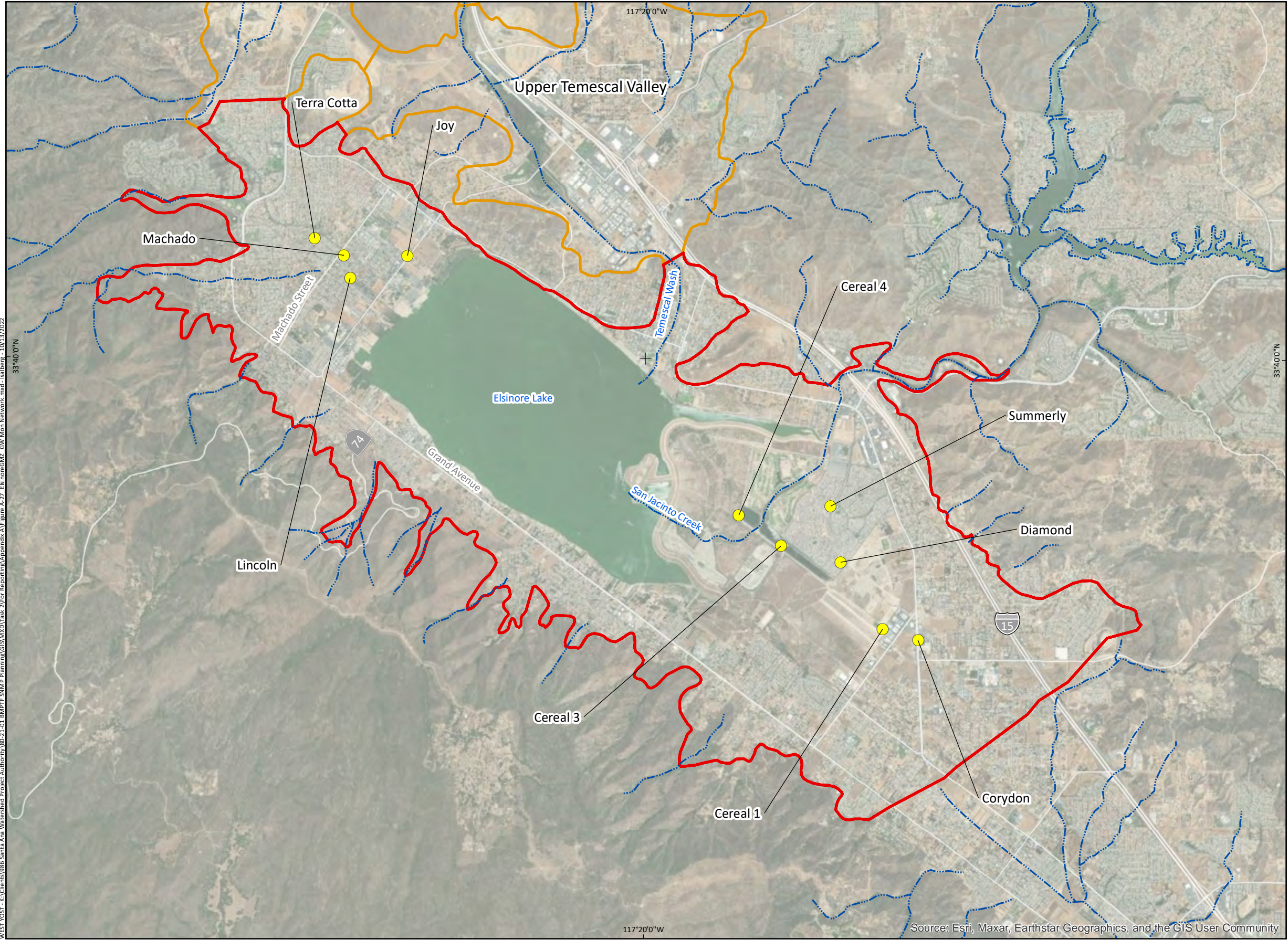
A26. Groundwater Monitoring Network – Chino South Groundwater Management Zone

Table A-26. Groundwater Monitoring Network - Chino-South GMZ							
Well ID ^(a)	Owner	Well Name	Well Label (Figure A-26)	Sampling Frequency		Agency Responsible for Water Quality Monitoring	Agency Responsible to Compile and Deliver Data to BMPTF
				TDS	Nitrate		
1206968	Chino Basin Desalter Authority	II-8	II-8	Monthly	Monthly	Chino Basin Desalter Authority	Maximum Benefit Responsible Parties ^(b)
1207985	Inland Empire Utilities Agency	HCMP-8/1	HCMP-8	Annually	Annually	Inland Empire Utilities Agency	Maximum Benefit Responsible Parties ^(b)
1207997		HCMP-8/2	HCMP-8	Annually	Annually		
1232879		PB-3/1	PB-3	Triennially	Triennially		
1232880		PB-3/2	PB-3	Triennially	Triennially		
1232877		PB-4/1	PB-4	Triennially	Triennially		
1232878		PB-4/2	PB-4	Triennially	Triennially		
1003663	Santa Ana River Water Company	9	9	Quarterly	Quarterly	Santa Ana River Water Company	Maximum Benefit Responsible Parties ^(b)
1207333		11	11	Quarterly	Quarterly		
4666	Private	XRef 4666	XRef 4666	Triennially	Triennially	Chino Basin Watermaster	Maximum Benefit Responsible Parties ^(b)
5478		XRef 5478	XRef 5478	Annually	Annually		
10875		XRef 10875	XRef 10875	Triennially	Triennially		
4795		XRef 4795	XRef 4795	Triennially	Triennially		
(a) At the request of the Chino Basin Watermaster, Xref IDs are provided for private wells.							
(b) Includes Chino Basin Watermaster and Inland Empire Utilities Agency.							



A27. Groundwater Monitoring Network – Elsinore Groundwater Management Zone

Table A-27. Groundwater Monitoring Network - Elsinore GMZ							
Well ID	Owner	Well Name	Well Label (Figure A-27)	Sampling Frequency		Agency Responsible for Water Quality Monitoring	Agency Responsible to Compile and Deliver Data to BMPTF
				TDS	Nitrate		
1005913	Elsinore Valley Municipal Water District	CEREAL STREET 3	Cereal 3	Monthly	Annually	Elsinore Valley Municipal Water District	Elsinore Valley Municipal Water District
1005914		CEREAL STREET 4	Cereal 4	Monthly	Annually		
1005916		EVMWD Cereal 1	Cereal 1	Monthly	Annually		
1203675		EVMWD Corydon	Corydon	Monthly	Annually		
1222269		EVMWD Diamond	Diamond	Monthly	Annually		
1208005		EVMWD Joy	Joy	Monthly	Annually		
1005921		EVMWD Lincoln	Lincoln	Inconsistent	Inconsistent		
1208006		EVMWD Machado	Machado	Monthly	Annually		
1222270		EVMWD Summerly	Summerly	Quarterly	Quarterly		
1232310		Terra Cotta	Terra Cotta	Monthly	Quarterly		



Wells in the Groundwater Monitoring Network
(Monitoring Agency)

● Elsinore Valley Municipal Water District

(See Table A-27 for other well information)

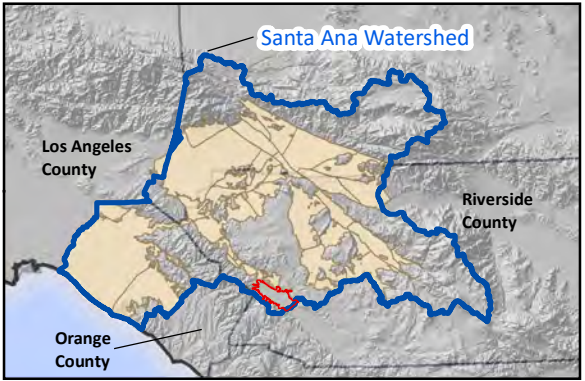
Groundwater Management Zone (GMZ)

□ Elsinore

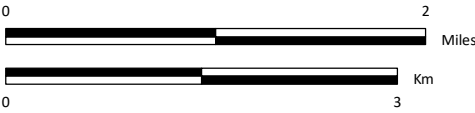
□ Other GMZ

Other Features

~ Streams and Flood Control Channels



Prepared by:



Prepared for:

Santa Ana Watershed Project Authority
Basin Monitoring Program Task Force
Groundwater Monitoring Plan



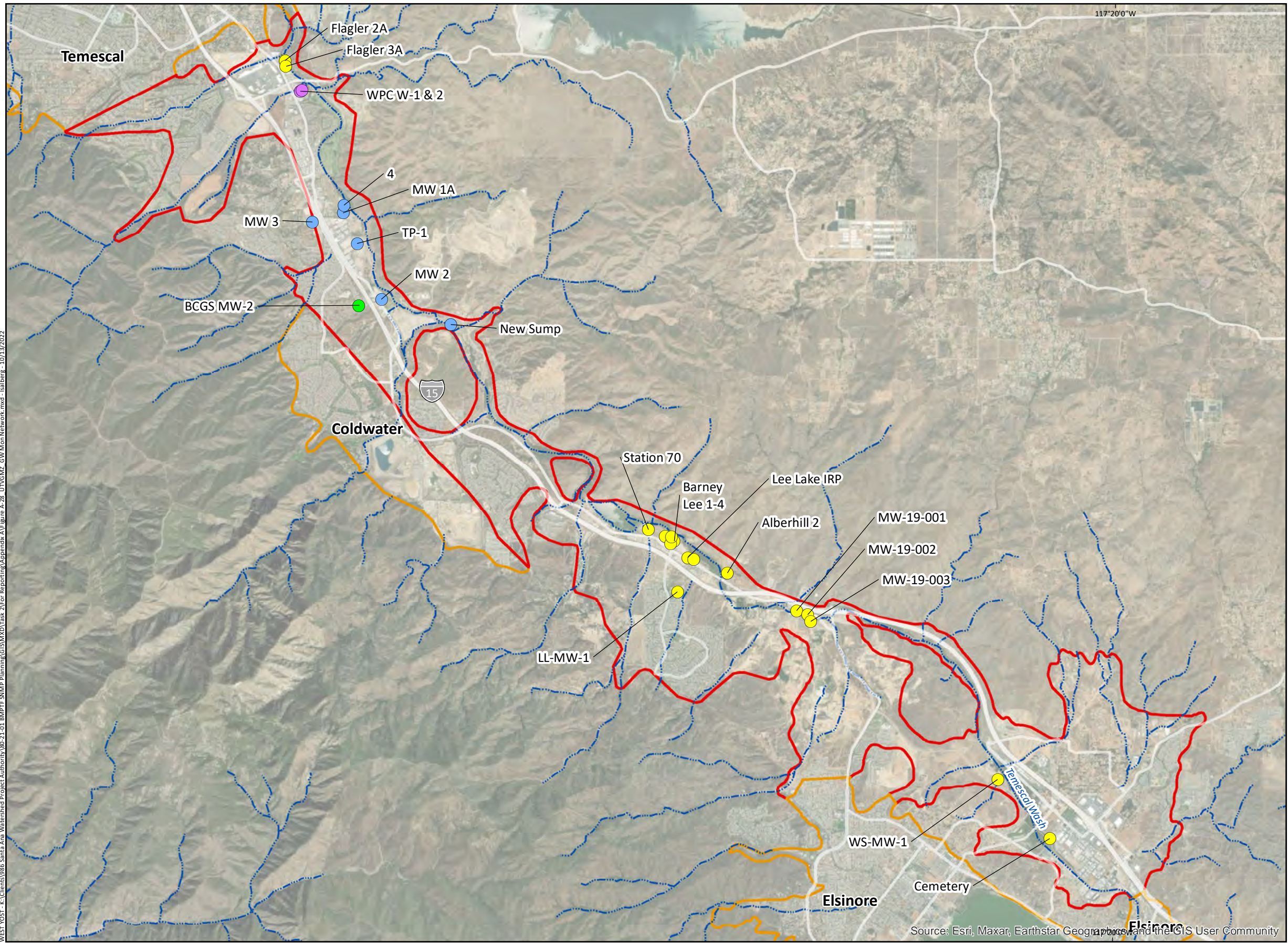
Groundwater Quality Monitoring Network
Elsinore GMZ

Figure A-27

A28. Groundwater Monitoring Network – Upper Temescal Valley Groundwater Management Zone

Table A-28. Groundwater Monitoring Network - Upper Temescal Valley GMZ							
Well ID	Owner	Well Name	Well Label (Figure A-28)	Sampling Frequency		Agency Responsible for Water Quality Monitoring	Agency Responsible to Compile and Deliver Data to BMPTF
				TDS	Nitrate		
1246348	Bedford-Coldwater GSA	BCGSA MW-2	BCGSA MW-2	Quarterly	Quarterly	Bedford-Coldwater GSA	UTV SNMP Responsible Parties ^(b)
1208188 ^(a)	City of Corona	COR WPC W-1	WPC W-1 & 2	Monthly	Monthly	City of Corona	UTV SNMP Responsible Parties ^(b)
1208189 ^(a)		COR WPC W-2	WPC W-1 & 2	Monthly	Monthly		
NA	City of Lake Elsinore	MW-19-001	MW-19-001	TBD	TBD	City of Lake Elsinore	UTV SNMP Responsible Parties ^(b)
NA		MW-19-002	MW-19-002	TBD	TBD		
NA		MW-19-003	MW-19-003	TBD	TBD		
1005776	Elsinore Valley Municipal Water District	Barney Lee 1	Barney Lee 1	Quarterly	Quarterly	Elsinore Valley Municipal Water District	UTV SNMP Responsible Parties ^(b)
1005778		Barney Lee 2	Barney Lee 2	Quarterly	Quarterly		
1005780		Barney Lee 3	Barney Lee 3	Quarterly	Quarterly		
1005779		Barney Lee 4	Barney Lee 4	Quarterly	Quarterly		
1232298		Cemetary	Cemetary	Quarterly	Quarterly		
1224757		Flagler 2A	Flagler 2A	Monthly	Monthly		
1224758		Flagler 3A	Flagler 3A	Monthly	Monthly		
1246349		Lee Lake IRP 1 ^(c)	Lee Lake IRP	TBD	TBD		
1246350		Lee Lake IRP 2 ^(c)	Lee Lake IRP	TBD	TBD		
1246331 ^(a)		LL-MW-1	LL-MW	Quarterly	Quarterly		
1005777		Station 70	Station 70	Quarterly	Quarterly		
1246330 ^(a)		WS-MW-1	WS-MW	Quarterly	Quarterly		
1232518 ^(a)	Temescal Valley Water District	MW-1	MW-1	Semi-Annually	Semi-Annually	Temescal Valley Water District	UTV SNMP Responsible Parties ^(b)
1232519 ^(a)		MW-2 (Driving Range)	MW-2	Semi-Annually	Semi-Annually		
1232520 ^(a)		MW-3 (Bedford Motorway)	MW-3	Semi-Annually	Semi-Annually		
1005356		New Sump	New Sump	Inconsistent	Inconsistent		
1237377 ^(a)		TP-1	TP-1	Inconsistent	Inconsistent		
1237374 ^(a)		TVWD-4	TVWD-4	Inconsistent	Inconsistent		
1234088 ^(a)	Private	Alberhill 2	Alberhill 2	Quarterly	Quarterly	Elsinore Valley Municipal Water District	UTV SNMP Responsible Parties ^(b)
NA = New well or well that was not included in the ambient water quality database. Well ID has not be assigned.							
TBD = To be determined							
(a) Wells not included in the ambient water quality database.							
(b) Include Elsinroe Valley Municipal Water District and Eastern Municipal Water District.							
(c) Well currently under construction. Name is tentative.							

WEST YOST - K:\Clients\986 Santa Ana Watershed Project Authority\980-21-01 BMP\TF-SNMP Planning\GIS\WXD\Task 2\For Reporting\Appendix A\Figure A-28 UTVMGMZ GW Mon Network.mxd - 10/13/2022



Wells in the Groundwater Monitoring Network
(Monitoring Agency)

- Responsible Parties for the Upper Temescal Valley SNMP
- Temescal Valley Water District
- City of Corona
- Bedford-Coldwater GSA

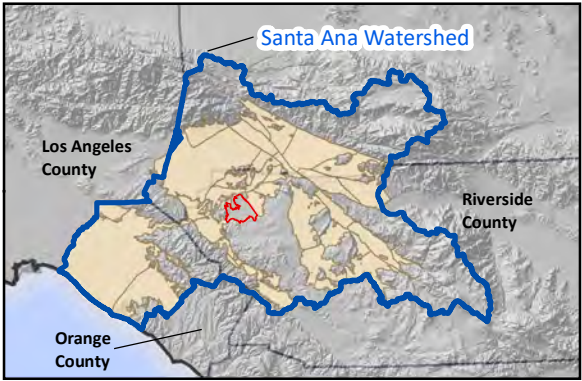
(See Table A-28 for other well information)

Groundwater Management Zone (GMZ)

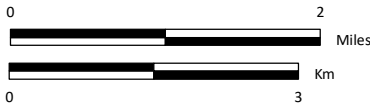
- Upper Temescal Valley
- Other GMZ

Other Features

- Streams and Flood Control Channels



Prepared by:



Prepared for:

Santa Ana Watershed Project Authority
Basin Monitoring Program Task Force
Groundwater Monitoring Plan

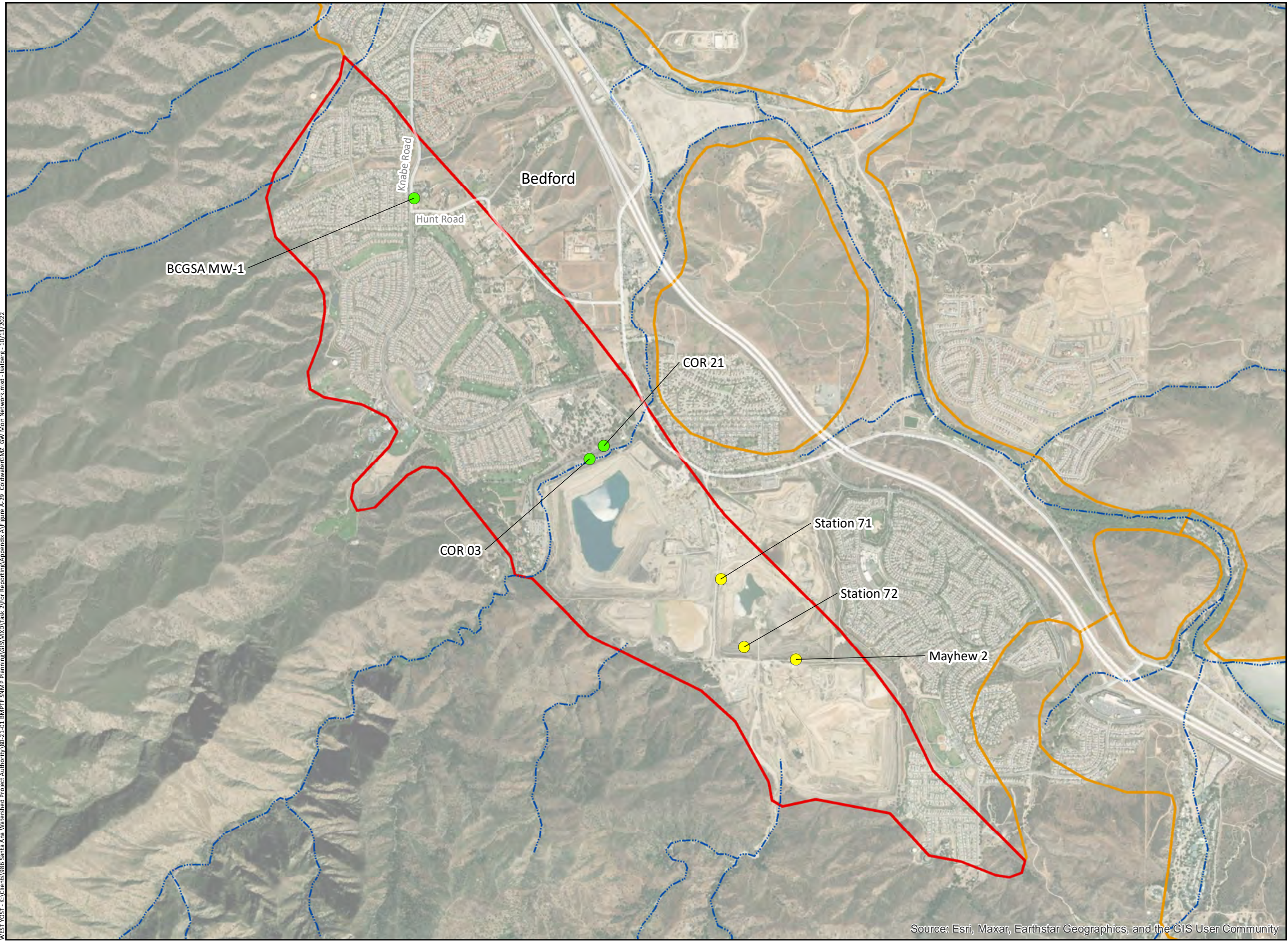


Groundwater Quality Monitoring Network
Upper Temescal GMZ

Figure A-28

A29. Groundwater Monitoring Network – Coldwater Groundwater Management Zone

Table A-29. Groundwater Monitoring Network - Coldwater GMZ							
Well ID	Owner	Well Name	Well Label (Figure A-29)	Sampling Frequency		Agency Responsible for Water Quality Monitoring	Agency Responsible to Compile and Deliver Data to BMPTF
				TDS	Nitrate		
1246347	Bedford-Colwater GSA	BCGSA MW-1	BCGSA MW-1	Quarterly	Quarterly	Bedford-Colwater GSA	Elsinore Valley Municipal Water District
1005787	City of Corona	COR 03	COR 03	Inconsistent	Inconsistent	City of Corona	City of Corona
1208003		COR 21	COR 21	Inconsistent	Inconsistent		
1005792	Elsinore Valley Municipal Water District	EVMWD Mayhew 2 (Mayhew Well)	Mayhew 2	Monthly	Monthly	Elsinore Valley Municipal Water District	Elsinore Valley Municipal Water District
1005789		EVMWD Station 71	Station 71	Monthly	Monthly		
1005790		EVMWD Station 72	Station 72	Quarterly	Motnthly		



Wells in the Groundwater Monitoring Network
(Monitoring Agency)

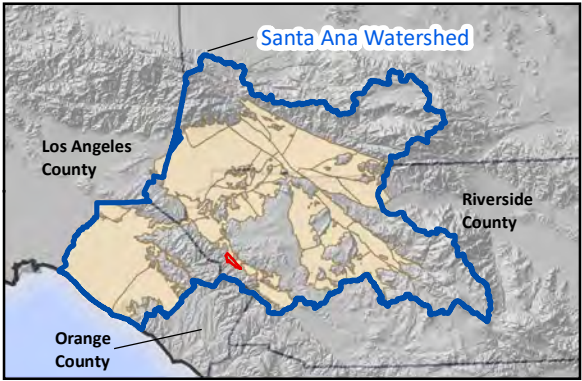
- City of Corona
 - Elsinore Valley Municipal Water District
- (See Table A-29 for other well information)

Groundwater Management Zone (GMZ)

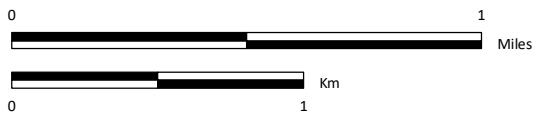
- Coldwater
- Other GMZ

Other Features

- Streams and Flood Control Channels



Prepared by:



Prepared for:

Santa Ana Watershed Project Authority
Basin Monitoring Program Task Force
Groundwater Monitoring Plan



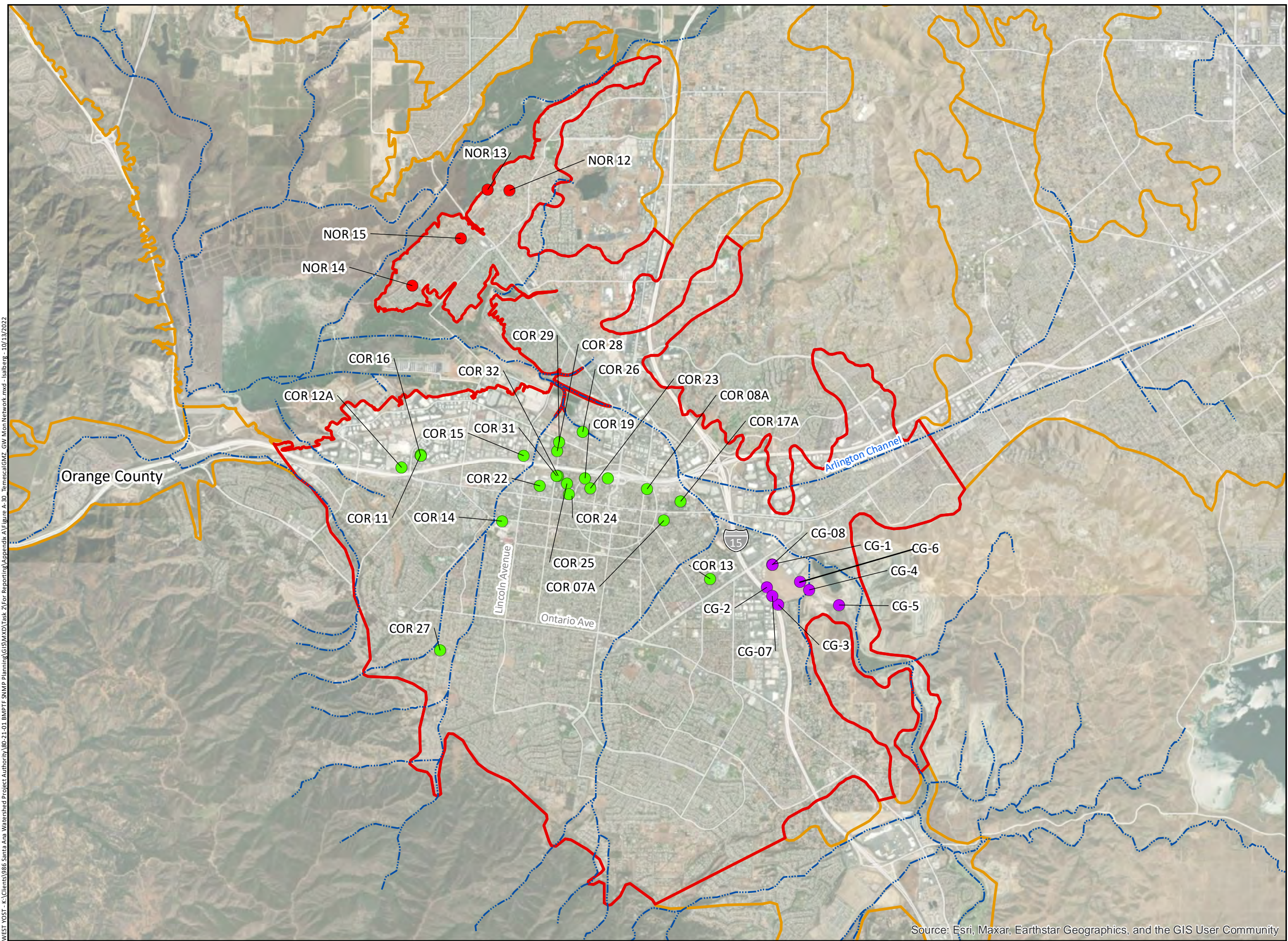
Groundwater Quality Monitoring Network
Coldwater GMZ

Figure A-29

A30. Groundwater Monitoring Network – Temescal Groundwater Management Zone

Table A-30. Groundwater Monitoring Network - Temescal GMZ							
Well ID	Owner	Well Name	Well Label (Figure A-30)	Sampling Frequency		Agency Responsible for Water Quality Monitoring	Agency Responsible to Compile and Deliver Data to BMPTF
				TDS	Nitrate		
1208004	City of Corona	COR 07A	COR 07A	Quarterly	Bi-Monthly	City of Corona	City of Corona
1208001		COR 08A	COR 08A	Quarterly	Bi-Monthly		
1208002		COR 09A	COR 09A	Quarterly	Bi-Monthly		
1004920		COR 11	COR 11	Quarterly	Bi-Monthly		
1232130		COR 11A	COR 11	Quarterly	Bi-Monthly		
1208185		COR 12A	COR 12A	Quarterly	Bi-Monthly		
1004640		COR 13	COR 13	Quarterly	Bi-Monthly		
1004949		COR 14	COR 14	Quarterly	Bi-Monthly		
1004914		COR 15	COR 15	Quarterly	Bi-Monthly		
1004919		COR 16	COR 16	Quarterly	Bi-Monthly		
1208186		COR 17A	COR 17A	Quarterly	Bi-Monthly		
1004909		COR 19	COR 19	Quarterly	Bi-Monthly		
1206985		COR 22	COR 22	Quarterly	Bi-Monthly		
1206986		COR 23	COR 23	Quarterly	Bi-Monthly		
1206987		COR 24	COR 24	Quarterly	Bi-Monthly		
1206988		COR 25	COR 25	Quarterly	Bi-Monthly		
1206989		COR 26	COR 26	Quarterly	Bi-Monthly		
1207999		COR 27	COR 27	Quarterly	Bi-Monthly		
1208000		COR 28	COR 28	Quarterly	Bi-Monthly		
1220053		COR 29	COR 29	Quarterly	Bi-Monthly		
2000005		COR 31	COR 31	Quarterly	Bi-Monthly		
NA		COR 32	COR 32	TBD	TBD		
1205186	City of Norco	NOR 12	NOR 12	Inconsistent	Inconsistent	City of Norco	City of Norco
1004755		NOR 13	NOR 13	Annually	Monthly		
1007038		NOR 14	NOR 14	Annually	Monthly		
1007037		NOR 15	NOR 15	Annually	Annually		
3000584	Riverside County Waste Management Department	CG-07	CG-07	Annually	Annually	Riverside County Waste Management Department	Task Force ^(a)
3000585		CG-08	CG-08	Annually	Annually		
1222093		Corona CG-1	CG-1	Annually	Annually		
1222094		Corona CG-2	CG-2	Annually	Annually		
1222095		Corona CG-3	CG-3	Annually	Annually		
1222096		Corona CG-4	CG-4	Annually	Annually		
1222097		Corona CG-5	CG-5	Annually	Annually		
1222098		Corona CG-6A	CG-6A	Annually	Annually		
NA = New well or well that was not included in the ambient water quality database. Well ID has not be assigned.							
TBD = To be determined							
(a) Monitoring data are available and can be downloaded by the Task Force from the indicated public database.							

WEST YOST - K:\Clients\986 Santa Ana Watershed Project Authority\980-21-01 BMDTF-SNMP Planning\GIS\WXD\Task 2\For Reporting\Appendix A\Figure A-30 TemescalGMZ_GW Mon Network.mxd - Isalberg - 10/13/2022



Wells in the Groundwater Monitoring Network
(Monitoring Agency)

- City of Corona
- City of Norco
- Riverside County Waste Management

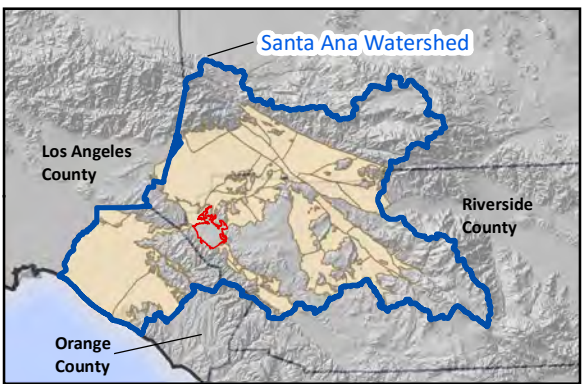
(See Table A-30 for other well information)

Groundwater Management Zone (GMZ)

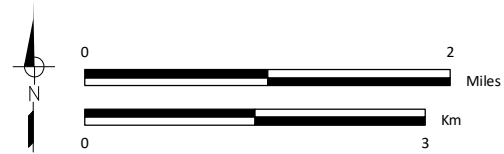
- Temescal
- Other GMZ

Other Features

- Streams and Flood Control Channels



Prepared by:



Prepared for:

Santa Ana Watershed Project Authority
Basin Monitoring Program Task Force
Groundwater Monitoring Plan



Groundwater Quality Monitoring Network
Temescal GMZ

Figure A-30

A31. Groundwater Monitoring Network – Orange County
Groundwater Management Zone

Table A-31. Groundwater Monitoring Network - Orange County GMZ						
Well ID	Owner	Well Name	Sampling Frequency		Agency Responsible for Water Quality Monitoring	Agency Responsible to Compile and Deliver Data to BMPTF
			TDS	Nitrate		
1213506	CA. STATE UNIV., FULLERTON	CSF-1/1/WB1/MP1	Triennially	Triennially	Orange County Water District	Orange County Water District
1213507		CSF-1/1/WB1/MP2	Triennially	Triennially		
1213508		CSF-1/1/WB1/MP3	Triennially	Triennially		
1213509		CSF-1/1/WB1/MP4	Triennially	Triennially		
1213510		CSF-1/1/WB1/MP5	Triennially	Triennially		
1213511		CSF-1/1/WB1/MP6	Triennially	Triennially		
1214076	City of Costa Mesa	MCWD-GC/1	Triennially	Triennially	Orange County Water District	Orange County Water District
1213877	Irvine Ranch Water District	IRWD-1/1	Triennially	Triennially	Orange County Water District	Orange County Water District
1213878		IRWD-10/1	Triennially	Triennially		
1213880		IRWD-11/1	Triennially	Triennially		
1213883		IRWD-12/1	Triennially	Triennially		
1213884		IRWD-13/1	Triennially	Triennially		
1213885		IRWD-14/1	Triennially	Triennially		
1213886		IRWD-15/1	Triennially	Triennially		
1213887		IRWD-16/1	Triennially	Triennially		
1213888		IRWD-17/1	Triennially	Triennially		
1213889		IRWD-18/1	Triennially	Triennially		
1213890		IRWD-2/1	Triennially	Triennially		
1213891		IRWD-21/1	Triennially	Triennially		
1213892		IRWD-22/1	Triennially	Triennially		
1213893		IRWD-3/1	Triennially	Triennially		
1213894		IRWD-4/1	Triennially	Triennially		
1213895		IRWD-5/1	Triennially	Triennially		
1213897		IRWD-6/1	Triennially	Triennially		
1213898		IRWD-7/1	Triennially	Triennially		
1213904		IRWD-C8/1	Triennially	Triennially		
1213905		IRWD-C9/1	Triennially	Triennially		
2000032		IRWD-OPA1/1	Triennially	Triennially		
1214062	Mesa Consolidated Water District	MCWD-11/1	Triennially	Triennially	Orange County Water District	Orange County Water District
1214063		MCWD-1B/1	Triennially	Triennially		
1214065		MCWD-3B/1	Triennially	Triennially		
1214066		MCWD-3BM/1	Triennially	Triennially		
1214067		MCWD-3BM/2	Triennially	Triennially		
1214069		MCWD-5/1	Triennially	Triennially		
1214070		MCWD-6/1	Triennially	Triennially		
1214071		MCWD-7/1	Triennially	Triennially		
1214072		MCWD-8/1	Triennially	Triennially		

Table A-31. Groundwater Monitoring Network - Orange County GMZ						
Well ID	Owner	Well Name	Sampling Frequency		Agency Responsible for Water Quality Monitoring	Agency Responsible to Compile and Deliver Data to BMPTF
			TDS	Nitrate		
1213004	Orange County Water District	A1-HB/1	Triennially	Triennially	Orange County Water District	Orange County Water District
1213020		A-39/1	Triennially	Triennially		
1213021		A-40/1	Triennially	Triennially		
1213022		A-41/1	Triennially	Triennially		
1213023		A-42/1	Triennially	Triennially		
1213024		A-43/1	Triennially	Triennially		
1213025		A-44/1	Triennially	Triennially		
1213026		A-45/1	Triennially	Triennially		
1213027		A-46/1	Triennially	Triennially		
1213028		A-47/1	Triennially	Triennially		
1222142		A-48/1	Triennially	Triennially		
1213029		A-49/1	Triennially	Triennially		
1213030		A-51/1	Triennially	Triennially		
1213031		A-52/1	Triennially	Triennially		
1213032		A-53/1	Triennially	Triennially		
1232312		A-54/1	Triennially	Triennially		
1213033		A-55/1	Triennially	Triennially		
1232313		A-56/1	Triennially	Triennially		
2000013		A-58/1	Triennially	Triennially		
NA		A-59/1	Triennially	Triennially		
1213037		ABBY-A/1	Triennially	Triennially		
1213039		ABS-1/1/WB1/MP1	Triennially	Triennially		
1213040		ABS-1/1/WB1/MP2	Triennially	Triennially		
1213041		ABS-1/1/WB1/MP3	Triennially	Triennially		
1213042		ABS-2/1	Triennially	Triennially		
1213047		A-DMGC/1	Triennially	Triennially		
1213082		AET-RMW2/4	Triennially	Triennially		
1213141		ALEN-GG/1	Triennially	Triennially		
1213142		AM-1/1	Triennially	Triennially		
1213143		AM-10/1	Triennially	Triennially		
1213144		AM-11/1	Triennially	Triennially		
1213145		AM-12/1	Triennially	Triennially		
1213146		AM-13/1	Triennially	Triennially		
1213147		AM-14/1	Triennially	Triennially		
1213148		AM-15/1	Triennially	Triennially		
1213149		AM-15A/1	Triennially	Triennially		
1213150		AM-16/1	Triennially	Triennially		
1213151		AM-16A/1	Triennially	Triennially		
1213152		AM-17/1	Triennially	Triennially		
1213153		AM-18/1	Triennially	Triennially		
1213154		AM-18A/1	Triennially	Triennially		

Table A-31. Groundwater Monitoring Network - Orange County GMZ						
Well ID	Owner	Well Name	Sampling Frequency		Agency Responsible for Water Quality Monitoring	Agency Responsible to Compile and Deliver Data to BMPTF
			TDS	Nitrate		
1213155	Orange County Water District	AM-19/1	Triennially	Triennially	Orange County Water District	Orange County Water District
1213156		AM-19A/1	Triennially	Triennially		
1213157		AM-2/1	Triennially	Triennially		
1213158		AM-20/1	Triennially	Triennially		
1213159		AM-20A/1	Triennially	Triennially		
1213160		AM-21/1	Triennially	Triennially		
1213161		AM-21A/1	Triennially	Triennially		
1213162		AM-22/1	Triennially	Triennially		
1213163		AM-22A/1	Triennially	Triennially		
1213164		AM-23/1	Triennially	Triennially		
1213165		AM-24/1	Triennially	Triennially		
1213166		AM-24A/1	Triennially	Triennially		
1213167		AM-25/1	Triennially	Triennially		
1213168		AM-25A/1	Triennially	Triennially		
1213169		AM-26/1	Triennially	Triennially		
1213170		AM-27/1	Triennially	Triennially		
1213171		AM-28/1	Triennially	Triennially		
1213172		AM-29/1	Triennially	Triennially		
1213173		AM-29A/1	Triennially	Triennially		
1213174		AM-3/1	Triennially	Triennially		
1213175		AM-30/1	Triennially	Triennially		
1213176		AM-30A/1	Triennially	Triennially		
1213177		AM-31/1	Triennially	Triennially		
2000014		AM-31AR/1	Triennially	Triennially		
1213179		AM-32/1	Triennially	Triennially		
1213180		AM-33/1	Triennially	Triennially		
1213181		AM-33A/1	Triennially	Triennially		
1213182		AM-34/1	Triennially	Triennially		
1213183		AM-34A/1	Triennially	Triennially		
1213184		AM-35/1	Triennially	Triennially		
1213185		AM-36/1	Triennially	Triennially		
1213186		AM-37/1	Triennially	Triennially		
1213187		AM-38/1	Triennially	Triennially		
1213188		AM-39/1	Triennially	Triennially		
1213189		AM-39A/1	Triennially	Triennially		
1213190		AM-4/1	Triennially	Triennially		
1213191		AM-40/1	Triennially	Triennially		
1213192		AM-40A/1	Triennially	Triennially		
1213193		AM-41/1	Triennially	Triennially		
1213194		AM-41A/1	Triennially	Triennially		
1213195		AM-42/1	Triennially	Triennially		

Table A-31. Groundwater Monitoring Network - Orange County GMZ						
Well ID	Owner	Well Name	Sampling Frequency		Agency Responsible for Water Quality Monitoring	Agency Responsible to Compile and Deliver Data to BMPTF
			TDS	Nitrate		
1213196	Orange County Water District	AM-42A/1	Triennially	Triennially	Orange County Water District	Orange County Water District
1213197		AM-43/1	Triennially	Triennially		
1213198		AM-44/1	Triennially	Triennially		
1213199		AM-44A/1	Triennially	Triennially		
1213200		AM-45/1	Triennially	Triennially		
1213201		AM-46/1	Triennially	Triennially		
1222159		AM-47/1	Triennially	Triennially		
1222160		AM-47A/1	Triennially	Triennially		
1222158		AM-48/1	Triennially	Triennially		
1222157		AM-48A/1	Triennially	Triennially		
1222164		AM-49/1	Triennially	Triennially		
1213202		AM-5/1	Triennially	Triennially		
1232314		AM-50/1	Triennially	Triennially		
2000015		AM-51/1	Triennially	Triennially		
2000016		AM-51A/1	Triennially	Triennially		
3003040		AM-52/1	Triennially	Triennially		
2000017		AM-53/1	Triennially	Triennially		
3003041		AM-54A/1	Triennially	Triennially		
3003042		AM-54B/1	Triennially	Triennially		
3003043		AM-54C/1	Triennially	Triennially		
3003044		AM-55A/1	Triennially	Triennially		
3003045		AM-55B/1	Triennially	Triennially		
3003046		AM-56A/1	Triennially	Triennially		
3003047		AM-56B/1	Triennially	Triennially		
1213203		AM-5A/1	Triennially	Triennially		
1213204		AM-6/1	Triennially	Triennially		
1213205		AM-7/1	Triennially	Triennially		
1213206		AM-8/1	Triennially	Triennially		
1213207		AM-9/1	Triennially	Triennially		
1232316		AMD-1/1/WB2/MP1	Triennially	Triennially		
1232325		AMD-1/1/WB2/MP10	Triennially	Triennially		
1232317		AMD-1/1/WB2/MP2	Triennially	Triennially		
1232318		AMD-1/1/WB2/MP3	Triennially	Triennially		
1232319		AMD-1/1/WB2/MP4	Triennially	Triennially		
1232320		AMD-1/1/WB2/MP5	Triennially	Triennially		
1232321		AMD-1/1/WB2/MP6	Triennially	Triennially		
1232322		AMD-1/1/WB2/MP7	Triennially	Triennially		
1232323		AMD-1/1/WB2/MP8	Triennially	Triennially		
1232324		AMD-1/1/WB2/MP9	Triennially	Triennially		
1213219		AMD-10/1	Triennially	Triennially		
1213220		AMD-10/2	Triennially	Triennially		

Table A-31. Groundwater Monitoring Network - Orange County GMZ						
Well ID	Owner	Well Name	Sampling Frequency		Agency Responsible for Water Quality Monitoring	Agency Responsible to Compile and Deliver Data to BMPTF
			TDS	Nitrate		
1213221	Orange County Water District	AMD-10/3	Triennially	Triennially	Orange County Water District	Orange County Water District
1213222		AMD-10/4	Triennially	Triennially		
1213223		AMD-10/5	Triennially	Triennially		
1213224		AMD-11/1	Triennially	Triennially		
1213225		AMD-11/2	Triennially	Triennially		
1213226		AMD-11/3	Triennially	Triennially		
1213227		AMD-11/4	Triennially	Triennially		
1213228		AMD-11/5	Triennially	Triennially		
1213229		AMD-12/1	Triennially	Triennially		
1213230		AMD-12/2	Triennially	Triennially		
1213231		AMD-12/3	Triennially	Triennially		
1213232		AMD-12/4	Triennially	Triennially		
1213233		AMD-12/5	Triennially	Triennially		
1232326		AMD-2/1/WB2/MP1	Triennially	Triennially		
1232335		AMD-2/1/WB2/MP10	Triennially	Triennially		
1232327		AMD-2/1/WB2/MP2	Triennially	Triennially		
1232328		AMD-2/1/WB2/MP3	Triennially	Triennially		
1232329		AMD-2/1/WB2/MP4	Triennially	Triennially		
1232330		AMD-2/1/WB2/MP5	Triennially	Triennially		
1232331		AMD-2/1/WB2/MP6	Triennially	Triennially		
1232332		AMD-2/1/WB2/MP7	Triennially	Triennially		
1232333		AMD-2/1/WB2/MP8	Triennially	Triennially		
1232334		AMD-2/1/WB2/MP9	Triennially	Triennially		
1213247		AMD-3/1/WB1/MP10	Triennially	Triennially		
1213248		AMD-3/1/WB1/MP2	Triennially	Triennially		
1213249		AMD-3/1/WB1/MP3	Triennially	Triennially		
1213250		AMD-3/1/WB1/MP4	Triennially	Triennially		
1213251		AMD-3/1/WB1/MP5	Triennially	Triennially		
1213252		AMD-3/1/WB1/MP6	Triennially	Triennially		
1213253		AMD-3/1/WB1/MP7	Triennially	Triennially		
1213254		AMD-3/1/WB1/MP8	Triennially	Triennially		
1213255		AMD-3/1/WB1/MP9	Triennially	Triennially		
1213257		AMD-4/1/WB1/MP1	Triennially	Triennially		
1213258		AMD-4/1/WB1/MP10	Triennially	Triennially		
1213259		AMD-4/1/WB1/MP11	Triennially	Triennially		
1213260		AMD-4/1/WB1/MP2	Triennially	Triennially		
1213261		AMD-4/1/WB1/MP3	Triennially	Triennially		
1213262		AMD-4/1/WB1/MP4	Triennially	Triennially		
1213263		AMD-4/1/WB1/MP5	Triennially	Triennially		
1213264		AMD-4/1/WB1/MP6	Triennially	Triennially		

Table A-31. Groundwater Monitoring Network - Orange County GMZ						
Well ID	Owner	Well Name	Sampling Frequency		Agency Responsible for Water Quality Monitoring	Agency Responsible to Compile and Deliver Data to BMPTF
			TDS	Nitrate		
1213265	Orange County Water District	AMD-4/1/WB1/MP7	Triennially	Triennially	Orange County Water District	Orange County Water District
1213266		AMD-4/1/WB1/MP8	Triennially	Triennially		
1213267		AMD-4/1/WB1/MP9	Triennially	Triennially		
1213269		AMD-5/1/WB1/MP1	Triennially	Triennially		
1213270		AMD-5/1/WB1/MP10	Triennially	Triennially		
1213271		AMD-5/1/WB1/MP11	Triennially	Triennially		
1213272		AMD-5/1/WB1/MP12	Triennially	Triennially		
1213273		AMD-5/1/WB1/MP2	Triennially	Triennially		
1213274		AMD-5/1/WB1/MP3	Triennially	Triennially		
1213275		AMD-5/1/WB1/MP4	Triennially	Triennially		
1213276		AMD-5/1/WB1/MP5	Triennially	Triennially		
1213277		AMD-5/1/WB1/MP6	Triennially	Triennially		
1213278		AMD-5/1/WB1/MP7	Triennially	Triennially		
1213279		AMD-5/1/WB1/MP8	Triennially	Triennially		
1213280		AMD-5/1/WB1/MP9	Triennially	Triennially		
1213282		AMD-6/1/WB1/MP1	Triennially	Triennially		
1213283		AMD-6/1/WB1/MP10	Triennially	Triennially		
1213284		AMD-6/1/WB1/MP11	Triennially	Triennially		
1213285		AMD-6/1/WB1/MP12	Triennially	Triennially		
1213286		AMD-6/1/WB1/MP13	Triennially	Triennially		
1213287		AMD-6/1/WB1/MP2	Triennially	Triennially		
1213288		AMD-6/1/WB1/MP3	Triennially	Triennially		
1213289		AMD-6/1/WB1/MP4	Triennially	Triennially		
1213290		AMD-6/1/WB1/MP5	Triennially	Triennially		
1213291		AMD-6/1/WB1/MP6	Triennially	Triennially		
1213292		AMD-6/1/WB1/MP7	Triennially	Triennially		
1213293		AMD-6/1/WB1/MP8	Triennially	Triennially		
1213294		AMD-6/1/WB1/MP9	Triennially	Triennially		
1213296		AMD-7/1/WB1/MP1	Triennially	Triennially		
1213297		AMD-7/1/WB1/MP10	Triennially	Triennially		
1213298		AMD-7/1/WB1/MP11	Triennially	Triennially		
1213299		AMD-7/1/WB1/MP12	Triennially	Triennially		
1213300		AMD-7/1/WB1/MP13	Triennially	Triennially		
1213301		AMD-7/1/WB1/MP14	Triennially	Triennially		
1213302		AMD-7/1/WB1/MP2	Triennially	Triennially		
1213303		AMD-7/1/WB1/MP3	Triennially	Triennially		
1213304		AMD-7/1/WB1/MP4	Triennially	Triennially		
1213305		AMD-7/1/WB1/MP5	Triennially	Triennially		
1213306		AMD-7/1/WB1/MP6	Triennially	Triennially		
1213307		AMD-7/1/WB1/MP7	Triennially	Triennially		

Table A-31. Groundwater Monitoring Network - Orange County GMZ						
Well ID	Owner	Well Name	Sampling Frequency		Agency Responsible for Water Quality Monitoring	Agency Responsible to Compile and Deliver Data to BMPTF
			TDS	Nitrate		
1213308	Orange County Water District	AMD-7/1/WB1/MP8	Triennially	Triennially	Orange County Water District	Orange County Water District
1213309		AMD-7/1/WB1/MP9	Triennially	Triennially		
1213311		AMD-8/1/WB1/MP1	Triennially	Triennially		
1213312		AMD-8/1/WB1/MP10	Triennially	Triennially		
1213313		AMD-8/1/WB1/MP11	Triennially	Triennially		
1213314		AMD-8/1/WB1/MP12	Triennially	Triennially		
1213315		AMD-8/1/WB1/MP13	Triennially	Triennially		
1213316		AMD-8/1/WB1/MP14	Triennially	Triennially		
1213317		AMD-8/1/WB1/MP15	Triennially	Triennially		
1213318		AMD-8/1/WB1/MP2	Triennially	Triennially		
1213319		AMD-8/1/WB1/MP3	Triennially	Triennially		
1213320		AMD-8/1/WB1/MP4	Triennially	Triennially		
1213321		AMD-8/1/WB1/MP5	Triennially	Triennially		
1213322		AMD-8/1/WB1/MP6	Triennially	Triennially		
1213323		AMD-8/1/WB1/MP7	Triennially	Triennially		
1213324		AMD-8/1/WB1/MP8	Triennially	Triennially		
1213325		AMD-8/1/WB1/MP9	Triennially	Triennially		
1213326		AMD-9/1	Triennially	Triennially		
1213327		AMD-9/2	Triennially	Triennially		
1213328		AMD-9/3	Triennially	Triennially		
1213329		AMD-9/4	Triennially	Triennially		
1213330		ANDR-A/1	Triennially	Triennially		
1213331		ANGE-O/1	Triennially	Triennially		
1213348		ARAK-WM/1	Triennially	Triennially		
1213358		AVCC-P/1	Triennially	Triennially		
1213359		AVCC-P2/1	Triennially	Triennially		
2000018		A-YARD-LS1/1	Not Sample ^(a)	Not Sample ^(a)		
2000019		A-YARD-LS1/2	Not Sample ^(a)	Not Sample ^(a)		
2000020		A-YARD-LS1/3	Not Sample ^(a)	Not Sample ^(a)		
1232336		A-YARD-MW1/1	Not Sample ^(a)	Not Sample ^(a)		
1232337		A-YARD-MW2/1	Not Sample ^(a)	Not Sample ^(a)		
1213378		BOIS-A/1	Triennially	Triennially		
1213379		BOTT-C/1	Triennially	Triennially		
1213381		BP-BALL/1	Triennially	Triennially		
1213382		BP-BOIS/1	Triennially	Triennially		
1213383		BP-CABA/1	Triennially	Triennially		
1213386		BP-FREE/1	Triennially	Triennially		
1213387		BP-HOLD/1	Triennially	Triennially		
1213388		BP-KNOT/1	Triennially	Triennially		
1213390		BP-LIND/1	Triennially	Triennially		

Table A-31. Groundwater Monitoring Network - Orange County GMZ						
Well ID	Owner	Well Name	Sampling Frequency		Agency Responsible for Water Quality Monitoring	Agency Responsible to Compile and Deliver Data to BMPTF
			TDS	Nitrate		
1213392	Orange County Water District	BPM-1/1/WB1/MP1	Triennially	Triennially	Orange County Water District	Orange County Water District
1213393		BPM-1/1/WB1/MP10	Triennially	Triennially		
1213394		BPM-1/1/WB1/MP11	Triennially	Triennially		
1213395		BPM-1/1/WB1/MP12	Triennially	Triennially		
1213396		BPM-1/1/WB1/MP13	Triennially	Triennially		
1213397		BPM-1/1/WB1/MP14	Triennially	Triennially		
1213398		BPM-1/1/WB1/MP2	Triennially	Triennially		
1213399		BPM-1/1/WB1/MP3	Triennially	Triennially		
1213400		BPM-1/1/WB1/MP4	Triennially	Triennially		
1213401		BPM-1/1/WB1/MP5	Triennially	Triennially		
1213402		BPM-1/1/WB1/MP6	Triennially	Triennially		
1213403		BPM-1/1/WB1/MP7	Triennially	Triennially		
1213404		BPM-1/1/WB1/MP8	Triennially	Triennially		
1213405		BPM-1/1/WB1/MP9	Triennially	Triennially		
1213407		BPM-2/1/WB1/MP1	Triennially	Triennially		
1213408		BPM-2/1/WB1/MP10	Triennially	Triennially		
1213409		BPM-2/1/WB1/MP11	Triennially	Triennially		
1213410		BPM-2/1/WB1/MP12	Triennially	Triennially		
1213411		BPM-2/1/WB1/MP13	Triennially	Triennially		
1213412		BPM-2/1/WB1/MP14	Triennially	Triennially		
1213413		BPM-2/1/WB1/MP15	Triennially	Triennially		
1213414		BPM-2/1/WB1/MP2	Triennially	Triennially		
1213415		BPM-2/1/WB1/MP3	Triennially	Triennially		
1213416		BPM-2/1/WB1/MP4	Triennially	Triennially		
1213417		BPM-2/1/WB1/MP5	Triennially	Triennially		
1213418		BPM-2/1/WB1/MP6	Triennially	Triennially		
1213419		BPM-2/1/WB1/MP7	Triennially	Triennially		
1213420		BPM-2/1/WB1/MP8	Triennially	Triennially		
1213421		BPM-2/1/WB1/MP9	Triennially	Triennially		
1213423		BP-SM/1	Triennially	Triennially		
1213424		BROS-WM/1	Triennially	Triennially		
1213425		BSBY-GG/1	Triennially	Triennially		
1215608		BYNT-YLSE/1	Triennially	Triennially		
1213427		CALL-FV/1	Triennially	Triennially		
1213430		CATH-S/1	Triennially	Triennially		
1213441		CB-1/1/WB2/MP1	Triennially	Triennially		
1213442		CB-1/1/WB2/MP2	Triennially	Triennially		
1213443		CB-1/1/WB2/MP3	Triennially	Triennially		
1213444		CB-1/1/WB2/MP4	Triennially	Triennially		
1213445		CB-1/1/WB2/MP5	Triennially	Triennially		

Table A-31. Groundwater Monitoring Network - Orange County GMZ						
Well ID	Owner	Well Name	Sampling Frequency		Agency Responsible for Water Quality Monitoring	Agency Responsible to Compile and Deliver Data to BMPTF
			TDS	Nitrate		
1213446	Orange County Water District	CB-1/1/WB2/MP6	Triennially	Triennially	Orange County Water District	Orange County Water District
1213447		CB-1/1/WB2/MP7	Triennially	Triennially		
1213448		CB-1/1/WB2/MP8	Triennially	Triennially		
1213449		CB-1/1/WB2/MP9	Triennially	Triennially		
2000028		CCC-LA1/1	Triennially	Triennially		
1213450		CCOL-C/1	Triennially	Triennially		
1213451		CEM2-A/1	Triennially	Triennially		
1213470		COCA-A/1	Triennially	Triennially		
1213472		COOP-SA/1	Triennially	Triennially		
1213474		COSM-1/1/WB1/MP1	Triennially	Triennially		
1213475		COSM-1/1/WB1/MP10	Triennially	Triennially		
1213476		COSM-1/1/WB1/MP11	Triennially	Triennially		
1213477		COSM-1/1/WB1/MP12	Triennially	Triennially		
1213478		COSM-1/1/WB1/MP13	Triennially	Triennially		
1213479		COSM-1/1/WB1/MP14	Triennially	Triennially		
1213480		COSM-1/1/WB1/MP15	Triennially	Triennially		
1213481		COSM-1/1/WB1/MP2	Triennially	Triennially		
1213482		COSM-1/1/WB1/MP3	Triennially	Triennially		
1213483		COSM-1/1/WB1/MP4	Triennially	Triennially		
1213484		COSM-1/1/WB1/MP5	Triennially	Triennially		
1213485		COSM-1/1/WB1/MP6	Triennially	Triennially		
1213486		COSM-1/1/WB1/MP7	Triennially	Triennially		
1213487		COSM-1/1/WB1/MP8	Triennially	Triennially		
1213488		COSM-1/1/WB1/MP9	Triennially	Triennially		
1213490		COSM-2/1/WB1/MP1	Triennially	Triennially		
1213491		COSM-2/1/WB1/MP10	Triennially	Triennially		
1213492		COSM-2/1/WB1/MP2	Triennially	Triennially		
1213493		COSM-2/1/WB1/MP3	Triennially	Triennially		
1213494		COSM-2/1/WB1/MP4	Triennially	Triennially		
1213495		COSM-2/1/WB1/MP5	Triennially	Triennially		
1213496		COSM-2/1/WB1/MP6	Triennially	Triennially		
1213497		COSM-2/1/WB1/MP7	Triennially	Triennially		
1213498		COSM-2/1/WB1/MP8	Triennially	Triennially		
1213499		COSM-2/1/WB1/MP9	Triennially	Triennially		
NA		CREA-YL/1	Triennially	Triennially		
1213504		CRES-A/1	Triennially	Triennially		
1213517		DICE-SA2/1	Triennially	Triennially		
1213524		DOSS-BP/1	Triennially	Triennially		
1213525		ECKH-A/1	Triennially	Triennially		
1213528		EMA-AH5/1	Triennially	Triennially		

Table A-31. Groundwater Monitoring Network - Orange County GMZ						
Well ID	Owner	Well Name	Sampling Frequency		Agency Responsible for Water Quality Monitoring	Agency Responsible to Compile and Deliver Data to BMPTF
			TDS	Nitrate		
1213529	Orange County Water District	EMA-FVRI/1	Triennially	Triennially	Orange County Water District	Orange County Water District
1213532		EOCW-E/1	Triennially	Triennially		
1213533		EOCW-W/1	Triennially	Triennially		
1213534		ESWA-4/1	Triennially	Triennially		
1213538		F-10/1	Triennially	Triennially		
1213540		F-3A/1	Triennially	Triennially		
1213541		F-4/1	Triennially	Triennially		
1213542		F-5/1	Triennially	Triennially		
1213543		F-6/1	Triennially	Triennially		
1213544		F-7/1	Triennially	Triennially		
1213545		F-8/1	Triennially	Triennially		
1213546		FAA-LA1/1	Triennially	Triennially		
1213547		F-AIRP/1	Triennially	Triennially		
1213548		FAIR-SA/1	Triennially	Triennially		
1213549		FAIR-SA3/1	Triennially	Triennially		
1213551		F-CHRI2/1	Triennially	Triennially		
1213552		F-COYO2/1	Triennially	Triennially		
1213562		FFS-1/1/WB2/MP1	Triennially	Triennially		
1213563		FFS-1/1/WB2/MP2	Triennially	Triennially		
1213564		FFS-1/1/WB2/MP3	Triennially	Triennially		
1213565		FFS-1/1/WB2/MP4	Triennially	Triennially		
1213566		FFS-1/1/WB2/MP5	Triennially	Triennially		
1213567		FFS-1/1/WB2/MP6	Triennially	Triennially		
1213568		FFS-1/1/WB2/MP7	Triennially	Triennially		
1213569		FFS-1/1/WB2/MP8	Triennially	Triennially		
1213573		F-KIM1A/1	Triennially	Triennially		
1213574		F-KIM2/1	Triennially	Triennially		
1213578		FLWN-CQ2/1	Triennially	Triennially		
1213579		FM-1/1	Triennially	Triennially		
1213580		FM-10/1	Triennially	Triennially		
1213581		FM-10A/1	Triennially	Triennially		
1213582		FM-11/1	Triennially	Triennially		
1213583		FM-11A/1	Triennially	Triennially		
1213584		FM-12/1	Triennially	Triennially		
1213585		FM-12A/1	Triennially	Triennially		
1213586		FM-13/1	Triennially	Triennially		
1213587		FM-13A/1	Triennially	Triennially		
1213588		FM-14/1	Triennially	Triennially		
1213589		FM-14A/1	Triennially	Triennially		
1213590		FM-15/1	Triennially	Triennially		

Table A-31. Groundwater Monitoring Network - Orange County GMZ						
Well ID	Owner	Well Name	Sampling Frequency		Agency Responsible for Water Quality Monitoring	Agency Responsible to Compile and Deliver Data to BMPTF
			TDS	Nitrate		
1213591	Orange County Water District	FM-15A/1	Triennially	Triennially	Orange County Water District	Orange County Water District
1213592		FM-16/1	Triennially	Triennially		
1213593		FM-16A/1	Triennially	Triennially		
1213594		FM-17/1	Triennially	Triennially		
1213595		FM-18/1	Triennially	Triennially		
1213596		FM-18A/1	Triennially	Triennially		
1213597		FM-19A/1	Triennially	Triennially		
1213598		FM-19B/1	Triennially	Triennially		
1213599		FM-19C/1	Triennially	Triennially		
3003049		FM-19D/1	Triennially	Triennially		
1213600		FM-1A/1	Triennially	Triennially		
1213601		FM-2/1	Triennially	Triennially		
1222165		FM-20/1	Triennially	Triennially		
1222166		FM-20A/1	Triennially	Triennially		
1222167		FM-21/1	Triennially	Triennially		
1222168		FM-21A/1	Triennially	Triennially		
1222162		FM-22/1	Triennially	Triennially		
1222163		FM-22A/1	Triennially	Triennially		
3003050		FM-22B/1	Triennially	Triennially		
1222174		FM-23/1	Triennially	Triennially		
1222175		FM-23A/1	Triennially	Triennially		
1222155		FM-24/1	Triennially	Triennially		
1222156		FM-24A/1	Triennially	Triennially		
3003051		FM-24B/1	Triennially	Triennially		
1232344		FM-25/1	Triennially	Triennially		
1232345		FM-27/1	Triennially	Triennially		
3003052		FM-29A/1	Triennially	Triennially		
3003053		FM-29B/1	Triennially	Triennially		
3003054		FM-29C/1	Triennially	Triennially		
1213602		FM-2A/1	Triennially	Triennially		
1213603		FM-3/1	Triennially	Triennially		
3003055		FM-30A/1	Triennially	Triennially		
3003056		FM-30B/1	Triennially	Triennially		
3003057		FM-31A/1	Triennially	Triennially		
3003058		FM-31B/1	Triennially	Triennially		
3003059		FM-32A/1	Triennially	Triennially		
3003060		FM-32B/1	Triennially	Triennially		
3003061		FM-33A/1	Triennially	Triennially		
3003062		FM-34A/1	Triennially	Triennially		
3003063		FM-34B/1	Triennially	Triennially		

Table A-31. Groundwater Monitoring Network - Orange County GMZ						
Well ID	Owner	Well Name	Sampling Frequency		Agency Responsible for Water Quality Monitoring	Agency Responsible to Compile and Deliver Data to BMPTF
			TDS	Nitrate		
NA	Orange County Water District	FM-35A/1	Triennially	Triennially	Orange County Water District	Orange County Water District
NA		FM-35B/1	Triennially	Triennially		
NA		FM-35C/1	Triennially	Triennially		
1213604		FM-4/1	Triennially	Triennially		
1213605		FM-4A/1	Triennially	Triennially		
1213606		FM-5/1	Triennially	Triennially		
1213608		FM-7/1	Triennially	Triennially		
1213609		FM-7A/1	Triennially	Triennially		
3003064		FM-7B/1	Triennially	Triennially		
1213610		FM-8/1	Triennially	Triennially		
1213611		FM-9/1	Triennially	Triennially		
1213612		FM-9A/1	Triennially	Triennially		
1213614		FOND-A/1	Triennially	Triennially		
1213615		FPRK-YLE/1	Triennially	Triennially		
1213616		FPRK-YLW/1	Triennially	Triennially		
1213617		FUJI-FV/1	Triennially	Triennially		
1213619		FUJS-A/1	Triennially	Triennially		
1213620		FURU-HB/1	Triennially	Triennially		
1213621		FV-10/1	Triennially	Triennially		
1213622		FV-11/1	Triennially	Triennially		
1213623		FV-12/1	Triennially	Triennially		
1213627		FV-6/1	Triennially	Triennially		
1213629		FV-8/1	Triennially	Triennially		
1232346		FV-9/1	Triennially	Triennially		
1213649		FVM-1/1/WB2/MP1	Triennially	Triennially		
1213650		FVM-1/1/WB2/MP10	Triennially	Triennially		
1213651		FVM-1/1/WB2/MP11	Triennially	Triennially		
1213652		FVM-1/1/WB2/MP12	Triennially	Triennially		
1213653		FVM-1/1/WB2/MP13	Triennially	Triennially		
1213654		FVM-1/1/WB2/MP14	Triennially	Triennially		
1213655		FVM-1/1/WB2/MP15	Triennially	Triennially		
1213656		FVM-1/1/WB2/MP16	Triennially	Triennially		
1213657		FVM-1/1/WB2/MP17	Triennially	Triennially		
1213658		FVM-1/1/WB2/MP18	Triennially	Triennially		
1213659		FVM-1/1/WB2/MP2	Triennially	Triennially		
1213660		FVM-1/1/WB2/MP3	Triennially	Triennially		
1213661		FVM-1/1/WB2/MP4	Triennially	Triennially		
1213662		FVM-1/1/WB2/MP5	Triennially	Triennially		
1213663		FVM-1/1/WB2/MP6	Triennially	Triennially		
1213664		FVM-1/1/WB2/MP7	Triennially	Triennially		

Table A-31. Groundwater Monitoring Network - Orange County GMZ						
Well ID	Owner	Well Name	Sampling Frequency		Agency Responsible for Water Quality Monitoring	Agency Responsible to Compile and Deliver Data to BMPTF
			TDS	Nitrate		
1213665	Orange County Water District	FVM-1/1/WB2/MP8	Triennially	Triennially	Orange County Water District	Orange County Water District
1213666		FVM-1/1/WB2/MP9	Triennially	Triennially		
1232347		GARD-A/1	Triennially	Triennially		
1213667		GG-16/1	Triennially	Triennially		
1213668		GG-19/1	Triennially	Triennially		
1213669		GG-20/1	Triennially	Triennially		
1213670		GG-21/1	Triennially	Triennially		
1213671		GG-22/1	Triennially	Triennially		
1213672		GG-23/1	Triennially	Triennially		
1213674		GG-25/1	Triennially	Triennially		
1213675		GG-26/1	Triennially	Triennially		
1213676		GG-27/1	Triennially	Triennially		
1213677		GG-28/1	Triennially	Triennially		
1213678		GG-29/1	Triennially	Triennially		
1213679		GG-30/1	Triennially	Triennially		
2000029		GG-31/1	Triennially	Triennially		
1213693		GGM-1/1/WB1/MP1	Triennially	Triennially		
1213694		GGM-1/1/WB1/MP10	Triennially	Triennially		
1213695		GGM-1/1/WB1/MP11	Triennially	Triennially		
1213696		GGM-1/1/WB1/MP12	Triennially	Triennially		
1213697		GGM-1/1/WB1/MP13	Triennially	Triennially		
1213698		GGM-1/1/WB1/MP2	Triennially	Triennially		
1213699		GGM-1/1/WB1/MP3	Triennially	Triennially		
1213700		GGM-1/1/WB1/MP4	Triennially	Triennially		
1213701		GGM-1/1/WB1/MP5	Triennially	Triennially		
1213702		GGM-1/1/WB1/MP6	Triennially	Triennially		
1213703		GGM-1/1/WB1/MP7	Triennially	Triennially		
1213704		GGM-1/1/WB1/MP8	Triennially	Triennially		
1213705		GGM-1/1/WB1/MP9	Triennially	Triennially		
1213707		GGM-2/1/WB1/MP1	Triennially	Triennially		
1213708		GGM-2/1/WB1/MP10	Triennially	Triennially		
1213709		GGM-2/1/WB1/MP11	Triennially	Triennially		
1213710		GGM-2/1/WB1/MP12	Triennially	Triennially		
1213711		GGM-2/1/WB1/MP13	Triennially	Triennially		
1213712		GGM-2/1/WB1/MP2	Triennially	Triennially		
1213713		GGM-2/1/WB1/MP3	Triennially	Triennially		
1213714		GGM-2/1/WB1/MP4	Triennially	Triennially		
1213715		GGM-2/1/WB1/MP5	Triennially	Triennially		
1213716		GGM-2/1/WB1/MP6	Triennially	Triennially		
1213717		GGM-2/1/WB1/MP7	Triennially	Triennially		

Table A-31. Groundwater Monitoring Network - Orange County GMZ						
Well ID	Owner	Well Name	Sampling Frequency		Agency Responsible for Water Quality Monitoring	Agency Responsible to Compile and Deliver Data to BMPTF
			TDS	Nitrate		
1213718	Orange County Water District	GGM-2/1/WB1/MP8	Triennially	Triennially	Orange County Water District	Orange County Water District
1213719		GGM-2/1/WB1/MP9	Triennially	Triennially		
1213721		GGM-3/1/WB1/MP1	Triennially	Triennially		
1213722		GGM-3/1/WB1/MP10	Triennially	Triennially		
1213723		GGM-3/1/WB1/MP11	Triennially	Triennially		
1213724		GGM-3/1/WB1/MP12	Triennially	Triennially		
1213725		GGM-3/1/WB1/MP2	Triennially	Triennially		
1213726		GGM-3/1/WB1/MP3	Triennially	Triennially		
1213727		GGM-3/1/WB1/MP4	Triennially	Triennially		
1213728		GGM-3/1/WB1/MP5	Triennially	Triennially		
1213729		GGM-3/1/WB1/MP6	Triennially	Triennially		
1213730		GGM-3/1/WB1/MP7	Triennially	Triennially		
1213731		GGM-3/1/WB1/MP8	Triennially	Triennially		
1213732		GGM-3/1/WB1/MP9	Triennially	Triennially		
1213733		GHAV-GG/1	Triennially	Triennially		
1213735		GKAW-FV2/1	Triennially	Triennially		
1213737		GOOD-HB/1	Triennially	Triennially		
2000030		GRGC-CO1/1	Triennially	Triennially		
1215642		GRGC-YL4/1	Triennially	Triennially		
1215611		GRGC-YL9/1	Triennially	Triennially		
NA		GSWC-CHF3/1	Triennially	Triennially		
1232354		GSWC-POR1/1	Triennially	Triennially		
1232355		GSWC-SCL5/1	Triennially	Triennially		
1213740		HALD-BP/1	Triennially	Triennially		
1213743		HB-10/1	Triennially	Triennially		
1213746		HB-13/1	Triennially	Triennially		
NA		HB-1A/1	Triennially	Triennially		
1213748		HB-3A/1	Triennially	Triennially		
1213749		HB-4/1	Triennially	Triennially		
1213750		HB-5/1	Triennially	Triennially		
1213751		HB-6/1	Triennially	Triennially		
1213752		HB-7/1	Triennially	Triennially		
1213754		HB-9/1	Triennially	Triennially		
1213759		HBM-1/1/WB1/MP1	Triennially	Triennially		
1213760		HBM-1/1/WB1/MP10	Triennially	Triennially		
1213761		HBM-1/1/WB1/MP11	Triennially	Triennially		
1213762		HBM-1/1/WB1/MP12	Triennially	Triennially		
1213763		HBM-1/1/WB1/MP13	Triennially	Triennially		
1213764		HBM-1/1/WB1/MP14	Triennially	Triennially		
1213765		HBM-1/1/WB1/MP2	Triennially	Triennially		

Table A-31. Groundwater Monitoring Network - Orange County GMZ						
Well ID	Owner	Well Name	Sampling Frequency		Agency Responsible for Water Quality Monitoring	Agency Responsible to Compile and Deliver Data to BMPTF
			TDS	Nitrate		
1213766	Orange County Water District	HBM-1/1/WB1/MP3	Triennially	Triennially	Orange County Water District	Orange County Water District
1213767		HBM-1/1/WB1/MP4	Triennially	Triennially		
1213768		HBM-1/1/WB1/MP5	Triennially	Triennially		
1213769		HBM-1/1/WB1/MP6	Triennially	Triennially		
1213770		HBM-1/1/WB1/MP7	Triennially	Triennially		
1213771		HBM-1/1/WB1/MP8	Triennially	Triennially		
1213772		HBM-1/1/WB1/MP9	Triennially	Triennially		
1213774		HBM-2/1/WB1/MP1	Triennially	Triennially		
1213775		HBM-2/1/WB1/MP10	Triennially	Triennially		
1213776		HBM-2/1/WB1/MP11	Triennially	Triennially		
1213777		HBM-2/1/WB1/MP12	Triennially	Triennially		
1213778		HBM-2/1/WB1/MP2	Triennially	Triennially		
1213779		HBM-2/1/WB1/MP3	Triennially	Triennially		
1213780		HBM-2/1/WB1/MP4	Triennially	Triennially		
1213781		HBM-2/1/WB1/MP5	Triennially	Triennially		
1213782		HBM-2/1/WB1/MP6	Triennially	Triennially		
1213783		HBM-2/1/WB1/MP7	Triennially	Triennially		
1213784		HBM-2/1/WB1/MP8	Triennially	Triennially		
1213785		HBM-2/1/WB1/MP9	Triennially	Triennially		
1213787		HBM-4/1/WB1/MP1	Triennially	Triennially		
1213788		HBM-4/1/WB1/MP2	Triennially	Triennially		
1213789		HBM-4/1/WB1/MP3	Triennially	Triennially		
1213790		HBM-4/1/WB1/MP4	Triennially	Triennially		
1213791		HBM-4/1/WB1/MP5	Triennially	Triennially		
1213792		HBM-4/1/WB1/MP6	Triennially	Triennially		
1213793		HBM-4/1/WB1/MP7	Triennially	Triennially		
1213794		HBM-4/1/WB1/MP8	Triennially	Triennially		
1213795		HBM-4/1/WB1/MP9	Triennially	Triennially		
1213797		HBM-5/1/WB1/MP1	Triennially	Triennially		
1213798		HBM-5/1/WB1/MP2	Triennially	Triennially		
1213799		HBM-5/1/WB1/MP3	Triennially	Triennially		
1213800		HBM-5/1/WB1/MP4	Triennially	Triennially		
1213801		HBM-5/1/WB1/MP5	Triennially	Triennially		
1213802		HBM-5/1/WB1/MP6	Triennially	Triennially		
1213803		HBM-5/1/WB1/MP7	Triennially	Triennially		
1213804		HBM-5/1/WB1/MP8	Triennially	Triennially		
1213806		HBM-6/1/WB1/MP1	Triennially	Triennially		
1213807		HBM-6/1/WB1/MP2	Triennially	Triennially		
1213808		HBM-6/1/WB1/MP3	Triennially	Triennially		
1213809		HBM-6/1/WB1/MP4	Triennially	Triennially		

Table A-31. Groundwater Monitoring Network - Orange County GMZ						
Well ID	Owner	Well Name	Sampling Frequency		Agency Responsible for Water Quality Monitoring	Agency Responsible to Compile and Deliver Data to BMPTF
			TDS	Nitrate		
1213810	Orange County Water District	HBM-6/1/WB1/MP5	Triennially	Triennially	Orange County Water District	Orange County Water District
1213811		HBM-6/1/WB1/MP6	Triennially	Triennially		
1213812		HBM-6/1/WB1/MP7	Triennially	Triennially		
1213813		HBM-6/1/WB1/MP8	Triennially	Triennially		
1213814		HB-MEA2/1	Triennially	Triennially		
3003066		HEUL-A/1	Triennially	Triennially		
1213818		HMEM-COS/1	Triennially	Triennially		
1213820		HOLY-A/1	Triennially	Triennially		
1213821		HOUS-F/1	Triennially	Triennially		
1213830		HYNS-S1/1	Triennially	Triennially		
NA		HYNS-S3/1	Triennially	Triennially		
1232359		ICHI-HB/1	Triennially	Triennially		
1213915		ITO-LA/1	Triennially	Triennially		
1213916		ITO-LAG3/1	Triennially	Triennially		
1213924		KBS-1/1	Triennially	Triennially		
1213926		KBS-2/1/WB1/MP1	Triennially	Triennially		
1213927		KBS-2/1/WB1/MP2	Triennially	Triennially		
1213928		KBS-3/1	Triennially	Triennially		
1213929		KBS-4/1	Triennially	Triennially		
1213930		KBS-4A/1	Triennially	Triennially		
1213932		KNOT-BP/1	Triennially	Triennially		
1213933		KNOT-BPBS/1	Triennially	Triennially		
1213934		KUBO-FV/1	Triennially	Triennially		
1213134		LAC-34F5V/1	Not Sample ^(a)	Not Sample ^(a)		
1213133		LAC-34F5W/1	Not Sample ^(a)	Not Sample ^(a)		
1213132		LAC-34F5X/1	Not Sample ^(a)	Not Sample ^(a)		
1213137		LAC-34HJX/1	Not Sample ^(a)	Not Sample ^(a)		
1213138		LAC-34HJY/1	Not Sample ^(a)	Not Sample ^(a)		
3003069		LAC-34JV/1	Not Sample ^(a)	Not Sample ^(a)		
3003070		LAC-34K/1	Not Sample ^(a)	Not Sample ^(a)		
1213949		LAM-1/1/WB1/MP1	Triennially	Triennially		
1213950		LAM-1/1/WB1/MP10	Triennially	Triennially		
1213951		LAM-1/1/WB1/MP11	Triennially	Triennially		
1213952		LAM-1/1/WB1/MP12	Triennially	Triennially		
1213953		LAM-1/1/WB1/MP2	Triennially	Triennially		
1213954		LAM-1/1/WB1/MP3	Triennially	Triennially		
1213955		LAM-1/1/WB1/MP4	Triennially	Triennially		
1213956		LAM-1/1/WB1/MP5	Triennially	Triennially		
1213957		LAM-1/1/WB1/MP6	Triennially	Triennially		
1213958		LAM-1/1/WB1/MP7	Triennially	Triennially		

Table A-31. Groundwater Monitoring Network - Orange County GMZ						
Well ID	Owner	Well Name	Sampling Frequency		Agency Responsible for Water Quality Monitoring	Agency Responsible to Compile and Deliver Data to BMPTF
			TDS	Nitrate		
1213959	Orange County Water District	LAM-1/1/WB1/MP8	Triennially	Triennially	Orange County Water District	Orange County Water District
1213960		LAM-1/1/WB1/MP9	Triennially	Triennially		
1213962		LART-CR2/1	Triennially	Triennially		
1213963		LCRO-FV/1	Triennially	Triennially		
1213965		LIBM-HB/1	Triennially	Triennially		
1213967		LKVG-YL/1	Triennially	Triennially		
1213970		LP-CITY/1	Triennially	Triennially		
1213972		LP-WALK/1	Triennially	Triennially		
1213975		MAGM-GG/1	Triennially	Triennially		
1213976		MBF-FM2/1	Triennially	Triennially		
1213977		MBF-FM3/1	Triennially	Triennially		
1214059		MCGA-A/1	Triennially	Triennially		
1214060		MCGN-BP1/1	Triennially	Triennially		
3003072		MESA-9B/1	Triennially	Triennially		
1214078		MIDC-2/1	Triennially	Triennially		
1214080		MISQ-FV/1	Triennially	Triennially		
1214083		MKAW-FV/1	Triennially	Triennially		
1214085		MKSSN-A/1	Triennially	Triennially		
1214086		MKSSN-SA/1	Triennially	Triennially		
1214096		MONT-A/1	Triennially	Triennially		
1214097		MRCF-GG/1	Triennially	Triennially		
1214098		MSER-A/1	Triennially	Triennially		
1214100		MSP-10P/1	Triennially	Triennially		
1214101		MSP-10T/1	Triennially	Triennially		
1214103		MTSN-SA/1	Triennially	Triennially		
1214104		MVCC-COSD1/1	Triennially	Triennially		
1214105		MVCC-COSD2/1	Triennially	Triennially		
2000035		MVCC-COSD3/1	Triennially	Triennially		
1214107		NAKT-BP/1	Triennially	Triennially		
1214109		NB-DOLD/1	Triennially	Triennially		
1214110		NB-DOLS/1	Triennially	Triennially		
1214115		NB-TAMD/1	Triennially	Triennially		
1214116		NB-TAMS/1	Triennially	Triennially		
1214118		NESL-GG/1	Triennially	Triennially		
1214119		NOBL-O/1	Triennially	Triennially		
1214125		NVLR-LAG1/1	Triennially	Triennially		
1214126		NVLR-LAH1/1	Triennially	Triennially		
1214127		NVLR-LAN1/1	Triennially	Triennially		
2000036		NVLW-70POC02/1	Not Sample ^(a)	Not Sample ^(a)		
2000037		NVLW-70POC03/1	Not Sample ^(a)	Not Sample ^(a)		

Table A-31. Groundwater Monitoring Network - Orange County GMZ						
Well ID	Owner	Well Name	Sampling Frequency		Agency Responsible for Water Quality Monitoring	Agency Responsible to Compile and Deliver Data to BMPTF
			TDS	Nitrate		
2000038	Orange County Water District	NVLW-70POC04/1	Not Sample ^(a)	Not Sample ^(a)	Orange County Water District	Orange County Water District
1214193		NVLW-SB/1	Triennially	Triennially		
1232384		NVLW-SB2/1	Triennially	Triennially		
1214194		NVLW-SB3/1	Triennially	Triennially		
3003073		NVLW-SB7/1	Triennially	Triennially		
1214196		O-1/1	Not Sample ^(a)	Triennially		
1214201		O-15/1	Triennially	Triennially		
1214202		O-18/1	Triennially	Triennially		
1214203		O-19/1	Triennially	Triennially		
1214205		O-20/1	Triennially	Triennially		
1214206		O-21/1	Triennially	Triennially		
1214207		O-22/1	Triennially	Triennially		
1214208		O-23/1	Triennially	Triennially		
1214209		O-24/1	Triennially	Triennially		
1214210		O-25/1	Triennially	Triennially		
1214211		O-26/1	Triennially	Triennially		
3003074		O-27/1	Triennially	Triennially		
1214215		O-8/1	Triennially	Triennially		
1214216		O-9/1	Triennially	Triennially		
1214217		OASI-SA/1	Triennially	Triennially		
3003075		OCCD-SA1/1	Triennially	Triennially		
1214244		OCWD-34L10/1	Not Sample ^(a)	Not Sample ^(a)		
1214245		OCWD-34L10/2	Not Sample ^(a)	Not Sample ^(a)		
1214246		OCWD-34L10/3	Not Sample ^(a)	Not Sample ^(a)		
1214247		OCWD-34L10/4	Not Sample ^(a)	Not Sample ^(a)		
1232385		OCWD-34LS/1	Not Sample ^(a)	Not Sample ^(a)		
1232386		OCWD-34LS/2	Not Sample ^(a)	Not Sample ^(a)		
1214226		OCWD-34N21/1	Not Sample ^(a)	Not Sample ^(a)		
1214227		OCWD-34N21/2	Not Sample ^(a)	Not Sample ^(a)		
3003077		OCWD-34NV/1	Not Sample ^(a)	Not Sample ^(a)		
3003078		OCWD-34NX/1	Not Sample ^(a)	Not Sample ^(a)		
3003079		OCWD-34NY/1	Not Sample ^(a)	Not Sample ^(a)		
3003080		OCWD-34QV/1	Not Sample ^(a)	Not Sample ^(a)		
3003081		OCWD-34QX/1	Not Sample ^(a)	Not Sample ^(a)		
3003082		OCWD-34QY/1	Not Sample ^(a)	Not Sample ^(a)		
3003083		OCWD-34S01/1	Not Sample ^(a)	Not Sample ^(a)		
3003084		OCWD-34S01/2	Not Sample ^(a)	Not Sample ^(a)		
3003085		OCWD-34S01/3	Not Sample ^(a)	Not Sample ^(a)		
3003086		OCWD-34S01/4	Not Sample ^(a)	Not Sample ^(a)		
1232391		OCWD-34T01/1	Not Sample ^(a)	Not Sample ^(a)		

Table A-31. Groundwater Monitoring Network - Orange County GMZ						
Well ID	Owner	Well Name	Sampling Frequency		Agency Responsible for Water Quality Monitoring	Agency Responsible to Compile and Deliver Data to BMPTF
			TDS	Nitrate		
1232390	Orange County Water District	OCWD-34T01/2	Not Sample ^(a)	Not Sample ^(a)	Orange County Water District	Orange County Water District
3003087		OCWD-34TV/1	Not Sample ^(a)	Not Sample ^(a)		
3003088		OCWD-34TX/1	Not Sample ^(a)	Not Sample ^(a)		
1232392		OCWD-34X40/1	Not Sample ^(a)	Not Sample ^(a)		
1232393		OCWD-34X40/2	Not Sample ^(a)	Not Sample ^(a)		
1232394		OCWD-34X40/3	Not Sample ^(a)	Not Sample ^(a)		
1232395		OCWD-34X40/4	Not Sample ^(a)	Not Sample ^(a)		
3003093		OCWD-34XW/1	Not Sample ^(a)	Not Sample ^(a)		
3003094		OCWD-34XX/1	Not Sample ^(a)	Not Sample ^(a)		
3003095		OCWD-34XY/1	Not Sample ^(a)	Not Sample ^(a)		
3003096		OCWD-34Y01/1	Not Sample ^(a)	Not Sample ^(a)		
3003097		OCWD-34Y01/2	Not Sample ^(a)	Not Sample ^(a)		
3003098		OCWD-34Y01/3	Not Sample ^(a)	Not Sample ^(a)		
3003099		OCWD-34Y01/4	Not Sample ^(a)	Not Sample ^(a)		
3003100		OCWD-34Z2X/1	Not Sample ^(a)	Not Sample ^(a)		
3003101		OCWD-34Z2Y/1	Not Sample ^(a)	Not Sample ^(a)		
3003102		OCWD-35E/1	Not Sample ^(a)	Not Sample ^(a)		
1214221		OCWD-35H11/1	Not Sample ^(a)	Not Sample ^(a)		
1214220		OCWD-35H11/2	Not Sample ^(a)	Not Sample ^(a)		
1214219		OCWD-35H11/3	Not Sample ^(a)	Not Sample ^(a)		
1214235		OCWD-35J1/1	Not Sample ^(a)	Not Sample ^(a)		
1214234		OCWD-35J1/2	Not Sample ^(a)	Not Sample ^(a)		
1232396		OCWD-35J1Y/1	Not Sample ^(a)	Not Sample ^(a)		
1214237		OCWD-35K1/1	Not Sample ^(a)	Not Sample ^(a)		
1214236		OCWD-35K1/2	Not Sample ^(a)	Not Sample ^(a)		
1232397		OCWD-35K1V/1	Not Sample ^(a)	Not Sample ^(a)		
1232398		OCWD-35K1Y/1	Not Sample ^(a)	Not Sample ^(a)		
1232400		OCWD-36FP1X/1	Not Sample ^(a)	Not Sample ^(a)		
1214253		OCWD-AIR1/1	Triennially	Triennially		
1214257		OCWD-ALK/1	Triennially	Triennially		
1214258		OCWD-AN1/1	Triennially	Triennially		
1214259		OCWD-AN2/1	Triennially	Triennially		
1214260		OCWD-BESS/1	Triennially	Triennially		
1214263		OCWD-BP1/1	Triennially	Triennially		
1214264		OCWD-BP2/1	Triennially	Triennially		
1214265		OCWD-BP3/1	Triennially	Triennially		
1214266		OCWD-BP4/1	Triennially	Triennially		
1232401		OCWD-BS10/1	Not Sample ^(a)	Not Sample ^(a)		
1232402		OCWD-BS10/2	Not Sample ^(a)	Not Sample ^(a)		
1232403		OCWD-BS10/3	Not Sample ^(a)	Not Sample ^(a)		

Table A-31. Groundwater Monitoring Network - Orange County GMZ						
Well ID	Owner	Well Name	Sampling Frequency		Agency Responsible for Water Quality Monitoring	Agency Responsible to Compile and Deliver Data to BMPTF
			TDS	Nitrate		
1232404	Orange County Water District	OCWD-BS10/4	Not Sample ^(a)	Not Sample ^(a)	Orange County Water District	Orange County Water District
1232405		OCWD-BS10/5	Not Sample ^(a)	Not Sample ^(a)		
1232406		OCWD-BS10/6	Not Sample ^(a)	Not Sample ^(a)		
1214272		OCWD-BS103/1	Not Sample ^(a)	Not Sample ^(a)		
1214273		OCWD-BS103/2	Not Sample ^(a)	Not Sample ^(a)		
1214274		OCWD-BS103/3	Not Sample ^(a)	Not Sample ^(a)		
1214275		OCWD-BS105/1	Not Sample ^(a)	Not Sample ^(a)		
1214276		OCWD-BS105/2	Not Sample ^(a)	Not Sample ^(a)		
1214277		OCWD-BS105/3	Not Sample ^(a)	Not Sample ^(a)		
1214278		OCWD-BS106/1	Not Sample ^(a)	Not Sample ^(a)		
1214279		OCWD-BS106/2	Not Sample ^(a)	Not Sample ^(a)		
1214280		OCWD-BS106/3	Not Sample ^(a)	Not Sample ^(a)		
1214281		OCWD-BS107/1	Not Sample ^(a)	Not Sample ^(a)		
1214282		OCWD-BS107/2	Not Sample ^(a)	Not Sample ^(a)		
1214283		OCWD-BS107/3	Not Sample ^(a)	Not Sample ^(a)		
1232407		OCWD-BS11/1	Not Sample ^(a)	Not Sample ^(a)		
1232408		OCWD-BS11/2	Not Sample ^(a)	Not Sample ^(a)		
1232409		OCWD-BS11/3	Not Sample ^(a)	Not Sample ^(a)		
1232410		OCWD-BS11/4	Not Sample ^(a)	Not Sample ^(a)		
1232411		OCWD-BS11/5	Not Sample ^(a)	Not Sample ^(a)		
1232412		OCWD-BS11/6	Not Sample ^(a)	Not Sample ^(a)		
1214284		OCWD-BS111/1	Not Sample ^(a)	Not Sample ^(a)		
1214285		OCWD-BS111/2	Not Sample ^(a)	Not Sample ^(a)		
3003103		OCWD-BS12/1	Not Sample ^(a)	Not Sample ^(a)		
3003104		OCWD-BS12/2	Not Sample ^(a)	Not Sample ^(a)		
3003105		OCWD-BS12/3	Not Sample ^(a)	Not Sample ^(a)		
3003106		OCWD-BS12/4	Not Sample ^(a)	Not Sample ^(a)		
3003107		OCWD-BS12/5	Not Sample ^(a)	Not Sample ^(a)		
3003108		OCWD-BS12/6	Not Sample ^(a)	Not Sample ^(a)		
NA		OCWD-BS13A/1	Not Sample ^(a)	Not Sample ^(a)		
NA		OCWD-BS13B/1	Not Sample ^(a)	Not Sample ^(a)		
NA		OCWD-BS13C/1	Not Sample ^(a)	Not Sample ^(a)		
NA		OCWD-BS13D/1	Not Sample ^(a)	Not Sample ^(a)		
NA		OCWD-BS13E/1	Not Sample ^(a)	Not Sample ^(a)		
NA		OCWD-BS13F/1	Not Sample ^(a)	Not Sample ^(a)		
2000039		OCWD-BS14/1	Not Sample ^(a)	Not Sample ^(a)		
2000040		OCWD-BS14/2	Not Sample ^(a)	Not Sample ^(a)		
2000041		OCWD-BS14/3	Not Sample ^(a)	Not Sample ^(a)		
2000042		OCWD-BS14/4	Not Sample ^(a)	Not Sample ^(a)		
2000043		OCWD-BS14/5	Not Sample ^(a)	Not Sample ^(a)		

Table A-31. Groundwater Monitoring Network - Orange County GMZ						
Well ID	Owner	Well Name	Sampling Frequency		Agency Responsible for Water Quality Monitoring	Agency Responsible to Compile and Deliver Data to BMPTF
			TDS	Nitrate		
1214286	Orange County Water District	OCWD-BS15/1	Not Sample ^(a)	Not Sample ^(a)	Orange County Water District	Orange County Water District
1214287		OCWD-BS16/1	Not Sample ^(a)	Not Sample ^(a)		
2000044		OCWD-BS17/1	Not Sample ^(a)	Not Sample ^(a)		
2000045		OCWD-BS17/2	Not Sample ^(a)	Not Sample ^(a)		
2000046		OCWD-BS17/3	Not Sample ^(a)	Not Sample ^(a)		
2000047		OCWD-BS17/4	Not Sample ^(a)	Not Sample ^(a)		
1214288		OCWD-BS18/1	Not Sample ^(a)	Not Sample ^(a)		
2000049		OCWD-BS18B/1	Not Sample ^(a)	Not Sample ^(a)		
1214289		OCWD-BS19/1	Not Sample ^(a)	Not Sample ^(a)		
1222144		OCWD-BS20B/1	Not Sample ^(a)	Not Sample ^(a)		
2000051		OCWD-BS21/1	Not Sample ^(a)	Not Sample ^(a)		
2000052		OCWD-BS21/2	Not Sample ^(a)	Not Sample ^(a)		
2000053		OCWD-BS21/3	Not Sample ^(a)	Not Sample ^(a)		
2000054		OCWD-BS21/4	Not Sample ^(a)	Not Sample ^(a)		
2000055		OCWD-BS22/1	Not Sample ^(a)	Not Sample ^(a)		
2000056		OCWD-BS22/2	Not Sample ^(a)	Not Sample ^(a)		
2000057		OCWD-BS22/3	Not Sample ^(a)	Not Sample ^(a)		
2000058		OCWD-BS22/4	Not Sample ^(a)	Not Sample ^(a)		
NA		OCWD-BS23B/1	Not Sample ^(a)	Not Sample ^(a)		
NA		OCWD-BS24A/1	Not Sample ^(a)	Not Sample ^(a)		
NA		OCWD-BS24B/1	Not Sample ^(a)	Not Sample ^(a)		
3003109		OCWD-BS24C/1	Not Sample ^(a)	Not Sample ^(a)		
NA		OCWD-BS24D/1	Not Sample ^(a)	Not Sample ^(a)		
NA		OCWD-BS24E/1	Not Sample ^(a)	Not Sample ^(a)		
NA		OCWD-BS24F/1	Not Sample ^(a)	Not Sample ^(a)		
NA		OCWD-BS26A/1	Not Sample ^(a)	Not Sample ^(a)		
NA		OCWD-BS26B/1	Not Sample ^(a)	Not Sample ^(a)		
NA		OCWD-BS28A/1	Not Sample ^(a)	Not Sample ^(a)		
NA		OCWD-BS28B/1	Not Sample ^(a)	Not Sample ^(a)		
1214290		OCWD-BSO1A/1	Not Sample ^(a)	Not Sample ^(a)		
1214291		OCWD-BSO1A/2	Not Sample ^(a)	Not Sample ^(a)		
1214292		OCWD-BSO1A/3	Not Sample ^(a)	Not Sample ^(a)		
1214293		OCWD-BSO1B/1	Not Sample ^(a)	Not Sample ^(a)		
1214295		OCWD-BSO4/1	Inconsistent	Inconsistent		
1214300		OCWD-BSO6B/1	Inconsistent	Inconsistent		
1214301		OCWD-BSO6B/2	Not Sample ^(a)	Not Sample ^(a)		
1214313		OCWD-CTG1/1	Triennially	Triennially		
1214314		OCWD-CTG1/2	Triennially	Triennially		
1214315		OCWD-CTG1/3	Triennially	Triennially		
1214316		OCWD-CTG1/4	Triennially	Triennially		

Table A-31. Groundwater Monitoring Network - Orange County GMZ						
Well ID	Owner	Well Name	Sampling Frequency		Agency Responsible for Water Quality Monitoring	Agency Responsible to Compile and Deliver Data to BMPTF
			TDS	Nitrate		
1214317	Orange County Water District	OCWD-CTG5/1	Triennially	Triennially	Orange County Water District	Orange County Water District
1214318		OCWD-CTG5/2	Triennially	Triennially		
1214319		OCWD-CTG5/3	Triennially	Triennially		
1214320		OCWD-CTK1/1	Triennially	Triennially		
1214321		OCWD-CTK1/2	Triennially	Triennially		
1214322		OCWD-CTK1/3	Triennially	Triennially		
1214323		OCWD-D1/1	Not Sample ^(a)	Not Sample ^(a)		
1214325		OCWD-D3/1	Not Sample ^(a)	Not Sample ^(a)		
1214326		OCWD-D4/1	Not Sample ^(a)	Not Sample ^(a)		
1214327		OCWD-D5/1	Not Sample ^(a)	Not Sample ^(a)		
3003110		OCWD-EW1/1	Triennially	Triennially		
1222170		OCWD-EW2/1	Triennially	Triennially		
1214330		OCWD-FC1/1	Triennially	Triennially		
1214331		OCWD-FC2/1	Triennially	Triennially		
1214332		OCWD-FH1/1	Triennially	Triennially		
1214333		OCWD-GA1/1	Not Sample ^(a)	Not Sample ^(a)		
1214334		OCWD-GA2/1	Not Sample ^(a)	Not Sample ^(a)		
1214335		OCWD-GA3/1	Not Sample ^(a)	Not Sample ^(a)		
1214336		OCWD-GA4/1	Not Sample ^(a)	Not Sample ^(a)		
1214337		OCWD-GA5/1	Not Sample ^(a)	Not Sample ^(a)		
1214338		OCWD-GA6/1	Not Sample ^(a)	Not Sample ^(a)		
1214339		OCWD-GA7/1	Triennially	Triennially		
1214340		OCWD-GA9/1	Triennially	Triennially		
2000529		OCWD-HBM5A/1	Triennially	Triennially		
NA		OCWD-HG2/1	Not Sample ^(a)	Not Sample ^(a)		
1214342		OCWD-HH2/1	Not Sample ^(a)	Not Sample ^(a)		
1214343		OCWD-HH2/2	Not Sample ^(a)	Not Sample ^(a)		
1214344		OCWD-HH2/3	Not Sample ^(a)	Not Sample ^(a)		
1214345		OCWD-HH3/1	Not Sample ^(a)	Not Sample ^(a)		
1214346		OCWD-HH3/2	Not Sample ^(a)	Not Sample ^(a)		
1214347		OCWD-HH3/3	Not Sample ^(a)	Not Sample ^(a)		
1214352		OCWD-HH5/1	Not Sample ^(a)	Not Sample ^(a)		
1214353		OCWD-HH5/2	Not Sample ^(a)	Not Sample ^(a)		
1214354		OCWD-HH5/3	Not Sample ^(a)	Not Sample ^(a)		
1214355		OCWD-HH5/4	Not Sample ^(a)	Not Sample ^(a)		
1222148		OCWD-HH6A/1	Not Sample ^(a)	Not Sample ^(a)		
1222149		OCWD-HH6B/1	Not Sample ^(a)	Not Sample ^(a)		
1222150		OCWD-HH6C/1	Not Sample ^(a)	Not Sample ^(a)		
1222115		OCWD-I21/2	Not Sample ^(a)	Not Sample ^(a)		
1222131		OCWD-I24/1	Not Sample ^(a)	Not Sample ^(a)		

Table A-31. Groundwater Monitoring Network - Orange County GMZ						
Well ID	Owner	Well Name	Sampling Frequency		Agency Responsible for Water Quality Monitoring	Agency Responsible to Compile and Deliver Data to BMPTF
			TDS	Nitrate		
1222132	Orange County Water District	OCWD-I24/2	Not Sample ^(a)	Not Sample ^(a)	Orange County Water District	Orange County Water District
1222133		OCWD-I25/1	Not Sample ^(a)	Not Sample ^(a)		
1222138		OCWD-I33A/1	Not Sample ^(a)	Not Sample ^(a)		
1222139		OCWD-I34A/1	Not Sample ^(a)	Not Sample ^(a)		
1222140		OCWD-I35A/1	Not Sample ^(a)	Not Sample ^(a)		
1222141		OCWD-I36A/1	Not Sample ^(a)	Not Sample ^(a)		
1214359		OCWD-KB1/1	Triennially	Triennially		
1214366		OCWD-LV1/1	Triennially	Triennially		
1214367		OCWD-M1/1	Inconsistent	Inconsistent		
1214368		OCWD-M10/1	Inconsistent	Inconsistent		
1214369		OCWD-M10/2	Inconsistent	Inconsistent		
1214370		OCWD-M10/3	Inconsistent	Inconsistent		
1214371		OCWD-M10/4	Inconsistent	Inconsistent		
1214372		OCWD-M11/1	Inconsistent	Inconsistent		
1214373		OCWD-M11/2	Inconsistent	Inconsistent		
1214374		OCWD-M11/3	Inconsistent	Inconsistent		
1214375		OCWD-M11/4	Inconsistent	Inconsistent		
1214376		OCWD-M12/1	Inconsistent	Inconsistent		
1214377		OCWD-M12/2	Inconsistent	Inconsistent		
1214378		OCWD-M12/3	Inconsistent	Inconsistent		
1214379		OCWD-M12/4	Inconsistent	Inconsistent		
1214380		OCWD-M13/1	Inconsistent	Inconsistent		
1214381		OCWD-M13/2	Inconsistent	Inconsistent		
1214382		OCWD-M13/3	Inconsistent	Inconsistent		
1214383		OCWD-M13/4	Inconsistent	Inconsistent		
1214384		OCWD-M14A/1	Not Sample ^(a)	Not Sample ^(a)		
1214385		OCWD-M14A/2	Not Sample ^(a)	Not Sample ^(a)		
1214386		OCWD-M14A/3	Not Sample ^(a)	Not Sample ^(a)		
1214387		OCWD-M14B/1	Not Sample ^(a)	Not Sample ^(a)		
1214388		OCWD-M15A/1	Not Sample ^(a)	Not Sample ^(a)		
1214389		OCWD-M15A/2	Not Sample ^(a)	Not Sample ^(a)		
1214390		OCWD-M15A/3	Not Sample ^(a)	Not Sample ^(a)		
1214391		OCWD-M15B/1	Not Sample ^(a)	Not Sample ^(a)		
1214392		OCWD-M16/1	Not Sample ^(a)	Not Sample ^(a)		
1214393		OCWD-M16/2	Not Sample ^(a)	Not Sample ^(a)		
1214394		OCWD-M16/3	Not Sample ^(a)	Not Sample ^(a)		
1214395		OCWD-M16/4	Not Sample ^(a)	Not Sample ^(a)		
1214396		OCWD-M17A/1	Not Sample ^(a)	Not Sample ^(a)		
1214397		OCWD-M17A/2	Not Sample ^(a)	Not Sample ^(a)		
1214398		OCWD-M17A/3	Not Sample ^(a)	Not Sample ^(a)		

Table A-31. Groundwater Monitoring Network - Orange County GMZ						
Well ID	Owner	Well Name	Sampling Frequency		Agency Responsible for Water Quality Monitoring	Agency Responsible to Compile and Deliver Data to BMPTF
			TDS	Nitrate		
1214399	Orange County Water District	OCWD-M17B/1	Not Sample ^(a)	Not Sample ^(a)	Orange County Water District	Orange County Water District
1214400		OCWD-M18/1	Not Sample ^(a)	Not Sample ^(a)		
1214404		OCWD-M19/1	Inconsistent	Inconsistent		
1214405		OCWD-M19/2	Inconsistent	Inconsistent		
1214406		OCWD-M19/3	Inconsistent	Inconsistent		
1214407		OCWD-M2/1	Inconsistent	Inconsistent		
1214408		OCWD-M20/1	Not Sample ^(a)	Not Sample ^(a)		
1214409		OCWD-M20/2	Not Sample ^(a)	Not Sample ^(a)		
1214410		OCWD-M20/3	Not Sample ^(a)	Not Sample ^(a)		
1214411		OCWD-M21/1	Not Sample ^(a)	Not Sample ^(a)		
1214412		OCWD-M21/2	Not Sample ^(a)	Not Sample ^(a)		
1214413		OCWD-M21/3	Not Sample ^(a)	Not Sample ^(a)		
1214414		OCWD-M21/4	Not Sample ^(a)	Not Sample ^(a)		
1214415		OCWD-M22/1	Not Sample ^(a)	Not Sample ^(a)		
1214416		OCWD-M22/2	Not Sample ^(a)	Not Sample ^(a)		
1214417		OCWD-M22/3	Not Sample ^(a)	Not Sample ^(a)		
1214422		OCWD-M24/1	Not Sample ^(a)	Not Sample ^(a)		
1214423		OCWD-M24/2	Not Sample ^(a)	Not Sample ^(a)		
1214424		OCWD-M24/3	Not Sample ^(a)	Not Sample ^(a)		
1214425		OCWD-M24/4	Not Sample ^(a)	Not Sample ^(a)		
1214426		OCWD-M25/1	Not Sample ^(a)	Not Sample ^(a)		
1214427		OCWD-M26/1	Not Sample ^(a)	Not Sample ^(a)		
1232436		OCWD-M26A/1	Not Sample ^(a)	Not Sample ^(a)		
1214428		OCWD-M27/1	Not Sample ^(a)	Not Sample ^(a)		
1232437		OCWD-M27A/1	Not Sample ^(a)	Not Sample ^(a)		
1214429		OCWD-M28/1	Not Sample ^(a)	Not Sample ^(a)		
1232438		OCWD-M2A/1	Not Sample ^(a)	Not Sample ^(a)		
1214431		OCWD-M30/1	Not Sample ^(a)	Not Sample ^(a)		
1214432		OCWD-M31/1	Inconsistent	Inconsistent		
1214433		OCWD-M36/1	Not Sample ^(a)	Not Sample ^(a)		
1214434		OCWD-M36/2	Not Sample ^(a)	Not Sample ^(a)		
1214435		OCWD-M36/3	Not Sample ^(a)	Not Sample ^(a)		
1214436		OCWD-M36/4	Not Sample ^(a)	Not Sample ^(a)		
1214437		OCWD-M37/1	Not Sample ^(a)	Not Sample ^(a)		
1214438		OCWD-M37/2	Not Sample ^(a)	Not Sample ^(a)		
1214439		OCWD-M37/3	Not Sample ^(a)	Not Sample ^(a)		
1214440		OCWD-M37/4	Not Sample ^(a)	Not Sample ^(a)		
1214441		OCWD-M37/5	Not Sample ^(a)	Not Sample ^(a)		
1214442		OCWD-M38/1	Not Sample ^(a)	Not Sample ^(a)		
1214443		OCWD-M38/2	Not Sample ^(a)	Not Sample ^(a)		

Table A-31. Groundwater Monitoring Network - Orange County GMZ						
Well ID	Owner	Well Name	Sampling Frequency		Agency Responsible for Water Quality Monitoring	Agency Responsible to Compile and Deliver Data to BMPTF
			TDS	Nitrate		
1214444	Orange County Water District	OCWD-M38/3	Not Sample ^(a)	Not Sample ^(a)	Orange County Water District	Orange County Water District
1214445		OCWD-M38/4	Not Sample ^(a)	Not Sample ^(a)		
1214446		OCWD-M38/5	Not Sample ^(a)	Not Sample ^(a)		
1214447		OCWD-M39/1	Not Sample ^(a)	Not Sample ^(a)		
1214448		OCWD-M39/2	Not Sample ^(a)	Not Sample ^(a)		
1214449		OCWD-M39/3	Not Sample ^(a)	Not Sample ^(a)		
1214450		OCWD-M39/4	Not Sample ^(a)	Not Sample ^(a)		
1214451		OCWD-M39/5	Not Sample ^(a)	Not Sample ^(a)		
1214452		OCWD-M4/1	Inconsistent	Inconsistent		
1214453		OCWD-M4/2	Inconsistent	Inconsistent		
1214454		OCWD-M4/3	Inconsistent	Inconsistent		
1214455		OCWD-M4/4	Inconsistent	Inconsistent		
1214456		OCWD-M40/1	Not Sample ^(a)	Not Sample ^(a)		
1214457		OCWD-M40/2	Not Sample ^(a)	Not Sample ^(a)		
1214458		OCWD-M40/3	Not Sample ^(a)	Not Sample ^(a)		
1214459		OCWD-M40/4	Not Sample ^(a)	Not Sample ^(a)		
1214460		OCWD-M41/1	Not Sample ^(a)	Not Sample ^(a)		
1214461		OCWD-M41/2	Not Sample ^(a)	Not Sample ^(a)		
1214462		OCWD-M41/3	Not Sample ^(a)	Not Sample ^(a)		
1214463		OCWD-M41/4	Inconsistent	Inconsistent		
1214464		OCWD-M41/5	Inconsistent	Inconsistent		
1214465		OCWD-M42/1	Inconsistent	Inconsistent		
1214466		OCWD-M42/2	Inconsistent	Inconsistent		
1214467		OCWD-M42/3	Inconsistent	Inconsistent		
1214468		OCWD-M42/4	Inconsistent	Inconsistent		
1214469		OCWD-M42/5	Inconsistent	Inconsistent		
1214470		OCWD-M42/6	Inconsistent	Inconsistent		
NA		OCWD-M43R/1	Inconsistent	Inconsistent		
NA		OCWD-M43R/2	Inconsistent	Inconsistent		
NA		OCWD-M43R/3	Inconsistent	Inconsistent		
NA		OCWD-M43R/4	Inconsistent	Inconsistent		
NA		OCWD-M43R/5	Inconsistent	Inconsistent		
1222151		OCWD-M44/1	Not Sample ^(a)	Inconsistent		
1222152		OCWD-M44/3	Not Sample ^(a)	Inconsistent		
1222153		OCWD-M44/4	Not Sample ^(a)	Inconsistent		
1222154		OCWD-M44/5	Not Sample ^(a)	Inconsistent		
1222161		OCWD-M44A/1	Not Sample ^(a)	Inconsistent		
1214476		OCWD-M45/1	Inconsistent	Inconsistent		
1214477		OCWD-M45/2	Inconsistent	Inconsistent		
1214478		OCWD-M45/3	Inconsistent	Inconsistent		

Table A-31. Groundwater Monitoring Network - Orange County GMZ						
Well ID	Owner	Well Name	Sampling Frequency		Agency Responsible for Water Quality Monitoring	Agency Responsible to Compile and Deliver Data to BMPTF
			TDS	Nitrate		
1214479	Orange County Water District	OCWD-M45/4	Inconsistent	Inconsistent	Orange County Water District	Orange County Water District
1214480		OCWD-M45/5	Inconsistent	Inconsistent		
1214482		OCWD-M46/2	Inconsistent	Inconsistent		
1214483		OCWD-M46/3	Inconsistent	Inconsistent		
1214484		OCWD-M46/4	Inconsistent	Inconsistent		
1214485		OCWD-M46/5	Inconsistent	Inconsistent		
1214486		OCWD-M46A/1	Inconsistent	Inconsistent		
1214487		OCWD-M47/1	Inconsistent	Inconsistent		
1214488		OCWD-M47/2	Inconsistent	Inconsistent		
1214489		OCWD-M47/3	Inconsistent	Inconsistent		
1214490		OCWD-M47/4	Inconsistent	Inconsistent		
1214491		OCWD-M47/5	Inconsistent	Inconsistent		
1214492		OCWD-M48/1	Not Sample ^(a)	Inconsistent		
1214493		OCWD-M48/2	Not Sample ^(a)	Inconsistent		
1214494		OCWD-M48/3	Not Sample ^(a)	Inconsistent		
1222145		OCWD-M49A/1	Not Sample ^(a)	Not Sample ⁽¹⁾		
1222146		OCWD-M49B/1	Not Sample ^(a)	Inconsistent		
1214495		OCWD-M5/1	Not Sample ^(a)	Inconsistent		
1214496		OCWD-M5/2	Not Sample ^(a)	Inconsistent		
1214497		OCWD-M5/3	Not Sample ^(a)	Inconsistent		
1214498		OCWD-M5/4	Not Sample ^(a)	Inconsistent		
NA		OCWD-M54A/1	Inconsistent	Inconsistent		
NA		OCWD-M54B/1	Inconsistent	Inconsistent		
NA		OCWD-M57/1	Inconsistent	Inconsistent		
NA		OCWD-M58A/1	Inconsistent	Inconsistent		
NA		OCWD-M58B/1	Inconsistent	Inconsistent		
NA		OCWD-M58C/1	Inconsistent	Inconsistent		
1214499		OCWD-M6A/1	Not Sample ^(a)	Inconsistent		
1214500		OCWD-M6A/2	Not Sample ^(a)	Inconsistent		
1214501		OCWD-M6A/3	Not Sample ^(a)	Inconsistent		
1214502		OCWD-M6B/1	Not Sample ^(a)	Inconsistent		
1214503		OCWD-M7A/1	Not Sample ^(a)	Inconsistent		
1214504		OCWD-M7A/2	Not Sample ^(a)	Inconsistent		
1214505		OCWD-M7A/3	Not Sample ^(a)	Inconsistent		
1214506		OCWD-M7B/1	Not Sample ^(a)	Inconsistent		
1214507		OCWD-M8/1	Not Sample ^(a)	Inconsistent		
1214508		OCWD-M8/2	Not Sample ^(a)	Inconsistent		
1214509		OCWD-M8/3	Not Sample ^(a)	Inconsistent		
1214510		OCWD-M8/4	Not Sample ^(a)	Inconsistent		
1214511		OCWD-M9/1	Inconsistent	Inconsistent		

Table A-31. Groundwater Monitoring Network - Orange County GMZ						
Well ID	Owner	Well Name	Sampling Frequency		Agency Responsible for Water Quality Monitoring	Agency Responsible to Compile and Deliver Data to BMPTF
			TDS	Nitrate		
1214512	Orange County Water District	OCWD-M9/2	Inconsistent	Inconsistent	Orange County Water District	Orange County Water District
1214513		OCWD-M9/3	Inconsistent	Inconsistent		
1214514		OCWD-M9/4	Inconsistent	Inconsistent		
1214524		OCWD-RVW1/1	Triennially	Triennially		
1214526		OCWD-SA10/1	Not Sample ^(a)	Not Sample ^(a)		
1214527		OCWD-SA10/2	Not Sample ^(a)	Not Sample ^(a)		
1214528		OCWD-SA10/3	Not Sample ^(a)	Not Sample ^(a)		
1214529		OCWD-SA12/1	Not Sample ^(a)	Not Sample ^(a)		
1214530		OCWD-SA12/2	Not Sample ^(a)	Not Sample ^(a)		
1214531		OCWD-SA12/3	Not Sample ^(a)	Not Sample ^(a)		
2000075		OCWD-SA22R/1	Not Sample ^(a)	Not Sample ^(a)		
2000076		OCWD-SA22R/2	Not Sample ^(a)	Not Sample ^(a)		
2000077		OCWD-SA22R/3	Not Sample ^(a)	Not Sample ^(a)		
2000078		OCWD-SA22R/4	Not Sample ^(a)	Not Sample ^(a)		
1214535		OCWD-SA3/1	Not Sample ^(a)	Not Sample ^(a)		
1214540		OCWD-T2/1	Not Sample ^(a)	Not Sample ^(a)		
1214541		OCWD-T2/2	Not Sample ^(a)	Not Sample ^(a)		
1214542		OCWD-T2/3	Not Sample ^(a)	Not Sample ^(a)		
1214543		OCWD-T3/1	Not Sample ^(a)	Not Sample ^(a)		
1214544		OCWD-T3/2	Not Sample ^(a)	Not Sample ^(a)		
1214545		OCWD-T4/1	Not Sample ^(a)	Not Sample ^(a)		
1214546		OCWD-T5/1	Not Sample ^(a)	Not Sample ^(a)		
1214547		OCWD-T5/2	Not Sample ^(a)	Not Sample ^(a)		
1214550		OM-1/1	Triennially	Triennially		
1214551		OM-2/1	Triennially	Triennially		
1214552		OM-2A/1	Triennially	Triennially		
1214555		OM-4/1	Triennially	Triennially		
1214556		OM-4A/1	Triennially	Triennially		
1214558		OM-6/1	Triennially	Triennially		
1214560		OM-8/1	Triennially	Triennially		
1214561		OM-8A/1	Triennially	Triennially		
1214567		OVWC-HB/1	Triennially	Triennially		
1214568		OWOD-GG/1	Triennially	Triennially		
1214569		PAGE-F/1	Triennially	Triennially		
1214570		PAUL-COS/1	Triennially	Triennially		
1214573		PINE-O/1	Triennially	Triennially		
1214574		PIRT-HB/1	Triennially	Triennially		
1214598		PURS-SB/1	Triennially	Triennially		
1214600		RHWC-E/1	Triennially	Triennially		
1214602		RHWC-W2/1	Triennially	Triennially		

Table A-31. Groundwater Monitoring Network - Orange County GMZ						
Well ID	Owner	Well Name	Sampling Frequency		Agency Responsible for Water Quality Monitoring	Agency Responsible to Compile and Deliver Data to BMPTF
			TDS	Nitrate		
NA	Orange County Water District	ROBSN-PD2/1	Triennially	Triennially	Orange County Water District	Orange County Water District
1214604		RODE-A/1	Triennially	Triennially		
1214605		RUIZ-5A1/1	Triennially	Triennially		
1214606		RUIZ-5A3/1	Triennially	Triennially		
1214609		RUIZ-6F1/1	Triennially	Triennially		
1214611		RVGC-SA/1	Triennially	Triennially		
1214615		SA-16/1	Triennially	Triennially		
1214616		SA-18/1	Triennially	Triennially		
1214617		SA-20/1	Triennially	Triennially		
1214618		SA-21/1	Triennially	Triennially		
1214621		SA-24/1	Triennially	Triennially		
1214622		SA-26/1	Triennially	Triennially		
1214623		SA-27/1	Triennially	Triennially		
1214624		SA-28/1	Triennially	Triennially		
1214625		SA-29/1	Triennially	Triennially		
1214626		SA-30/1	Triennially	Triennially		
1214627		SA-31/1	Triennially	Triennially		
1214628		SA-32/1	Triennially	Triennially		
1214629		SA-33/1	Triennially	Triennially		
1214630		SA-34/1	Triennially	Triennially		
1214631		SA-35/1	Triennially	Triennially		
1214632		SA-36/1	Triennially	Triennially		
1214633		SA-37/1	Triennially	Triennially		
1214634		SA-38/1	Triennially	Triennially		
1214635		SA-39/1	Triennially	Triennially		
1214636		SA-40/1	Triennially	Triennially		
1214637		SA-41/1	Triennially	Triennially		
1214643		SAKH-A/1	Triennially	Triennially		
1214646		SAKI-SAJ3/1	Triennially	Triennially		
1222190		SAM-1/1	Triennially	Triennially		
1222191		SAM-1/2	Triennially	Triennially		
1222192		SAM-1/3	Triennially	Triennially		
1222199		SAM-2/1	Triennially	Triennially		
1222200		SAM-2/2	Triennially	Triennially		
1222201		SAM-2/3	Triennially	Triennially		
1222187		SAM-3/1	Triennially	Triennially		
1222188		SAM-3/2	Triennially	Triennially		
1222196		SAM-4/1	Triennially	Triennially		
1222197		SAM-4/2	Triennially	Triennially		
1222198		SAM-4/3	Triennially	Triennially		

Table A-31. Groundwater Monitoring Network - Orange County GMZ						
Well ID	Owner	Well Name	Sampling Frequency		Agency Responsible for Water Quality Monitoring	Agency Responsible to Compile and Deliver Data to BMPTF
			TDS	Nitrate		
1222193	Orange County Water District	SAM-5/1	Triennially	Triennially	Orange County Water District	Orange County Water District
1222194		SAM-5/2	Triennially	Triennially		
1222195		SAM-5/3	Triennially	Triennially		
1222181		SAM-6/1	Triennially	Triennially		
1222182		SAM-6/2	Triennially	Triennially		
1222183		SAM-6/3	Triennially	Triennially		
3003126		SAM-7A/1	Triennially	Triennially		
3003127		SAM-7B/1	Triennially	Triennially		
3003128		SAM-7C/1	Triennially	Triennially		
3003129		SAM-7D/1	Triennially	Triennially		
1214647		SAND-BP/1	Triennially	Triennially		
1214648		SANZ-C/1	Triennially	Triennially		
1214664		SAR-1/1/WB2/MP1	Triennially	Triennially		
1214665		SAR-1/1/WB2/MP10	Triennially	Triennially		
1214666		SAR-1/1/WB2/MP11	Triennially	Triennially		
1214667		SAR-1/1/WB2/MP12	Triennially	Triennially		
1214668		SAR-1/1/WB2/MP13	Triennially	Triennially		
1214669		SAR-1/1/WB2/MP14	Triennially	Triennially		
1214670		SAR-1/1/WB2/MP2	Triennially	Triennially		
1214671		SAR-1/1/WB2/MP3	Triennially	Triennially		
1214672		SAR-1/1/WB2/MP4	Triennially	Triennially		
1214673		SAR-1/1/WB2/MP5	Triennially	Triennially		
1214674		SAR-1/1/WB2/MP6	Triennially	Triennially		
1214675		SAR-1/1/WB2/MP7	Triennially	Triennially		
1214676		SAR-1/1/WB2/MP8	Triennially	Triennially		
1214677		SAR-1/1/WB2/MP9	Triennially	Triennially		
1232440		SAR-10/1	Triennially	Triennially		
1232441		SAR-10/2	Triennially	Triennially		
1232442		SAR-10/3	Triennially	Triennially		
1232443		SAR-10/4	Triennially	Triennially		
1232444		SAR-11/1	Triennially	Triennially		
1232445		SAR-11/2	Triennially	Triennially		
1232446		SAR-11/3	Triennially	Triennially		
3003137		SAR-12/1	Triennially	Triennially		
3003138		SAR-12/2	Triennially	Triennially		
3003139		SAR-12/3	Triennially	Triennially		
3003140		SAR-12/4	Triennially	Triennially		
3003141		SAR-13/1	Triennially	Triennially		
3003142		SAR-13/2	Triennially	Triennially		
3003143		SAR-13/3	Triennially	Triennially		

Table A-31. Groundwater Monitoring Network - Orange County GMZ						
Well ID	Owner	Well Name	Sampling Frequency		Agency Responsible for Water Quality Monitoring	Agency Responsible to Compile and Deliver Data to BMPTF
			TDS	Nitrate		
3003144	Orange County Water District	SAR-13/4	Triennially	Triennially	Orange County Water District	Orange County Water District
NA		SAR-14A/1	Triennially	Triennially		
NA		SAR-14B/1	Triennially	Triennially		
1214691		SAR-2/1/WB2/MP1	Triennially	Triennially		
1214692		SAR-2/1/WB2/MP10	Triennially	Triennially		
1214693		SAR-2/1/WB2/MP11	Triennially	Triennially		
1214694		SAR-2/1/WB2/MP12	Triennially	Triennially		
1214695		SAR-2/1/WB2/MP2	Triennially	Triennially		
1214696		SAR-2/1/WB2/MP3	Triennially	Triennially		
1214697		SAR-2/1/WB2/MP4	Triennially	Triennially		
1214698		SAR-2/1/WB2/MP5	Triennially	Triennially		
1214699		SAR-2/1/WB2/MP6	Triennially	Triennially		
1214700		SAR-2/1/WB2/MP7	Triennially	Triennially		
1214701		SAR-2/1/WB2/MP8	Triennially	Triennially		
1214702		SAR-2/1/WB2/MP9	Triennially	Triennially		
1214715		SAR-3/1/WB2/MP1	Triennially	Triennially		
1214716		SAR-3/1/WB2/MP10	Triennially	Triennially		
1214717		SAR-3/1/WB2/MP11	Triennially	Triennially		
1214718		SAR-3/1/WB2/MP2	Triennially	Triennially		
1214719		SAR-3/1/WB2/MP3	Triennially	Triennially		
1214720		SAR-3/1/WB2/MP4	Triennially	Triennially		
1214721		SAR-3/1/WB2/MP5	Triennially	Triennially		
1214722		SAR-3/1/WB2/MP6	Triennially	Triennially		
1214723		SAR-3/1/WB2/MP7	Triennially	Triennially		
1214724		SAR-3/1/WB2/MP8	Triennially	Triennially		
1214725		SAR-3/1/WB2/MP9	Triennially	Triennially		
1214737		SAR-4/1/WB2/MP1	Triennially	Triennially		
1214738		SAR-4/1/WB2/MP10	Triennially	Triennially		
1214739		SAR-4/1/WB2/MP2	Triennially	Triennially		
1214740		SAR-4/1/WB2/MP3	Triennially	Triennially		
1214741		SAR-4/1/WB2/MP4	Triennially	Triennially		
1214742		SAR-4/1/WB2/MP5	Triennially	Triennially		
1214743		SAR-4/1/WB2/MP6	Triennially	Triennially		
1214744		SAR-4/1/WB2/MP7	Triennially	Triennially		
1214745		SAR-4/1/WB2/MP8	Triennially	Triennially		
1214746		SAR-4/1/WB2/MP9	Triennially	Triennially		
1232447		SAR-5/1/WB3/MP1	Triennially	Triennially		
1232456		SAR-5/1/WB3/MP10	Triennially	Triennially		
1232457		SAR-5/1/WB3/MP11	Triennially	Triennially		
1232458		SAR-5/1/WB3/MP12	Triennially	Triennially		

Table A-31. Groundwater Monitoring Network - Orange County GMZ						
Well ID	Owner	Well Name	Sampling Frequency		Agency Responsible for Water Quality Monitoring	Agency Responsible to Compile and Deliver Data to BMPTF
			TDS	Nitrate		
1232448	Orange County Water District	SAR-5/1/WB3/MP2	Triennially	Triennially	Orange County Water District	Orange County Water District
1232449		SAR-5/1/WB3/MP3	Triennially	Triennially		
1232450		SAR-5/1/WB3/MP4	Triennially	Triennially		
1232451		SAR-5/1/WB3/MP5	Triennially	Triennially		
1232452		SAR-5/1/WB3/MP6	Triennially	Triennially		
1232453		SAR-5/1/WB3/MP7	Triennially	Triennially		
1232454		SAR-5/1/WB3/MP8	Triennially	Triennially		
1232455		SAR-5/1/WB3/MP9	Triennially	Triennially		
1214783		SAR-6/1/WB2/MP1	Triennially	Triennially		
1214784		SAR-6/1/WB2/MP10	Triennially	Triennially		
1214785		SAR-6/1/WB2/MP2	Triennially	Triennially		
1214786		SAR-6/1/WB2/MP3	Triennially	Triennially		
1214787		SAR-6/1/WB2/MP4	Triennially	Triennially		
1214788		SAR-6/1/WB2/MP5	Triennially	Triennially		
1214789		SAR-6/1/WB2/MP6	Triennially	Triennially		
1214790		SAR-6/1/WB2/MP7	Triennially	Triennially		
1214791		SAR-6/1/WB2/MP8	Triennially	Triennially		
1214792		SAR-6/1/WB2/MP9	Triennially	Triennially		
1214803		SAR-7/1/WB2/MP1	Triennially	Triennially		
1214804		SAR-7/1/WB2/MP2	Triennially	Triennially		
1214805		SAR-7/1/WB2/MP3	Triennially	Triennially		
1214806		SAR-7/1/WB2/MP4	Triennially	Triennially		
1214807		SAR-7/1/WB2/MP5	Triennially	Triennially		
1214808		SAR-7/1/WB2/MP6	Triennially	Triennially		
1214809		SAR-7/1/WB2/MP7	Triennially	Triennially		
1214810		SAR-7/1/WB2/MP8	Triennially	Triennially		
1214811		SAR-7/1/WB2/MP9	Triennially	Triennially		
1214813		SAR-8/1/WB1/MP1	Triennially	Triennially		
1214814		SAR-8/1/WB1/MP2	Triennially	Triennially		
1214815		SAR-8/1/WB1/MP3	Triennially	Triennially		
2000079		SAR-8/1/WB2/MP1	Triennially	Triennially		
2000080		SAR-8/1/WB2/MP2	Triennially	Triennially		
2000081		SAR-8/1/WB2/MP3	Triennially	Triennially		
1214817		SAR-9/1/WB1/MP1	Triennially	Triennially		
1214818		SAR-9/1/WB1/MP10	Triennially	Triennially		
1214819		SAR-9/1/WB1/MP11	Triennially	Triennially		
1214820		SAR-9/1/WB1/MP12	Triennially	Triennially		
1214821		SAR-9/1/WB1/MP13	Triennially	Triennially		
1214822		SAR-9/1/WB1/MP14	Triennially	Triennially		
1214823		SAR-9/1/WB1/MP2	Triennially	Triennially		

Table A-31. Groundwater Monitoring Network - Orange County GMZ						
Well ID	Owner	Well Name	Sampling Frequency		Agency Responsible for Water Quality Monitoring	Agency Responsible to Compile and Deliver Data to BMPTF
			TDS	Nitrate		
1214824	Orange County Water District	SAR-9/1/WB1/MP3	Triennially	Triennially	Orange County Water District	Orange County Water District
1214825		SAR-9/1/WB1/MP4	Triennially	Triennially		
1214826		SAR-9/1/WB1/MP5	Triennially	Triennially		
1214827		SAR-9/1/WB1/MP6	Triennially	Triennially		
1214828		SAR-9/1/WB1/MP7	Triennially	Triennially		
1214829		SAR-9/1/WB1/MP8	Triennially	Triennially		
1214830		SAR-9/1/WB1/MP9	Triennially	Triennially		
1214833		SAVS-ASC/1	Triennially	Triennially		
1214835		SB-BC/1	Triennially	Triennially		
1214836		SB-BEV/1	Triennially	Triennially		
1232460		SB-LAM/1	Triennially	Triennially		
1214837		SB-LEI/1	Triennially	Triennially		
1214839		SBM-1/1/WB1/MP1	Triennially	Triennially		
1214840		SBM-1/1/WB1/MP2	Triennially	Triennially		
1214841		SBM-1/1/WB1/MP3	Triennially	Triennially		
1214842		SBM-1/1/WB1/MP4	Triennially	Triennially		
1214843		SBM-1/1/WB1/MP5	Triennially	Triennially		
1214844		SBM-1/1/WB1/MP6	Triennially	Triennially		
1214845		SBM-1/1/WB1/MP7	Triennially	Triennially		
1214846		SBM-1/1/WB1/MP8	Triennially	Triennially		
1232461		SC-1/1/WB2/MP1	Triennially	Triennially		
1232462		SC-1/1/WB2/MP2	Triennially	Triennially		
1232463		SC-1/1/WB2/MP3	Triennially	Triennially		
1232464		SC-1/1/WB2/MP4	Triennially	Triennially		
1232465		SC-1/1/WB2/MP5	Triennially	Triennially		
1232466		SC-1/1/WB2/MP6	Triennially	Triennially		
1214866		SC-2/1/WB2/MP1	Triennially	Triennially		
1214867		SC-2/1/WB2/MP2	Triennially	Triennially		
1214868		SC-2/1/WB2/MP3	Triennially	Triennially		
1214869		SC-2/1/WB2/MP4	Triennially	Triennially		
1214870		SC-2/1/WB2/MP5	Triennially	Triennially		
1214871		SC-2/1/WB2/MP6	Triennially	Triennially		
1214882		SC-3/1/WB2/MP1	Triennially	Triennially		
1214883		SC-3/1/WB2/MP2	Triennially	Triennially		
1214884		SC-3/1/WB2/MP3	Triennially	Triennially		
1214885		SC-3/1/WB2/MP4	Triennially	Triennially		
1214886		SC-3/1/WB2/MP5	Triennially	Triennially		
1214887		SC-3/1/WB2/MP6	Triennially	Triennially		
1214888		SC-3/1/WB2/MP7	Triennially	Triennially		
1214889		SC-3/1/WB2/MP8	Triennially	Triennially		

Table A-31. Groundwater Monitoring Network - Orange County GMZ						
Well ID	Owner	Well Name	Sampling Frequency		Agency Responsible for Water Quality Monitoring	Agency Responsible to Compile and Deliver Data to BMPTF
			TDS	Nitrate		
1214890	Orange County Water District	SC-3/1/WB2/MP9	Triennially	Triennially	Orange County Water District	Orange County Water District
1214892		SC-4/1/WB1/MP1	Triennially	Triennially		
1214893		SC-4/1/WB1/MP2	Triennially	Triennially		
1214894		SC-4/1/WB1/MP3	Triennially	Triennially		
1214895		SC-4/1/WB1/MP4	Triennially	Triennially		
1214896		SC-4/1/WB1/MP5	Triennially	Triennially		
1214897		SC-4/1/WB1/MP6	Triennially	Triennially		
1214898		SC-4/1/WB1/MP7	Triennially	Triennially		
1214899		SC-4/1/WB1/MP8	Triennially	Triennially		
1214900		SC-4/1/WB1/MP9	Triennially	Triennially		
1214902		SC-5/1/WB1/MP1	Triennially	Triennially		
1214903		SC-5/1/WB1/MP10	Triennially	Triennially		
1214904		SC-5/1/WB1/MP2	Triennially	Triennially		
1214905		SC-5/1/WB1/MP3	Triennially	Triennially		
1214906		SC-5/1/WB1/MP4	Triennially	Triennially		
1214907		SC-5/1/WB1/MP5	Triennially	Triennially		
1214908		SC-5/1/WB1/MP6	Triennially	Triennially		
1214909		SC-5/1/WB1/MP7	Triennially	Triennially		
1214910		SC-5/1/WB1/MP8	Triennially	Triennially		
1214911		SC-5/1/WB1/MP9	Triennially	Triennially		
1214913		SC-6/1/WB1/MP1	Triennially	Triennially		
1214914		SC-6/1/WB1/MP10	Triennially	Triennially		
1214915		SC-6/1/WB1/MP11	Triennially	Triennially		
1214916		SC-6/1/WB1/MP12	Triennially	Triennially		
1214917		SC-6/1/WB1/MP13	Triennially	Triennially		
1214918		SC-6/1/WB1/MP14	Triennially	Triennially		
1214919		SC-6/1/WB1/MP2	Triennially	Triennially		
1214920		SC-6/1/WB1/MP3	Triennially	Triennially		
1214921		SC-6/1/WB1/MP4	Triennially	Triennially		
1214922		SC-6/1/WB1/MP5	Triennially	Triennially		
1214923		SC-6/1/WB1/MP6	Triennially	Triennially		
1214924		SC-6/1/WB1/MP7	Triennially	Triennially		
1214925		SC-6/1/WB1/MP8	Triennially	Triennially		
1214926		SC-6/1/WB1/MP9	Triennially	Triennially		
1214935		SCHN-GG/1	Triennially	Triennially		
1214938		SCS-1/1/WB1/MP2	Triennially	Triennially		
1214939		SCS-1/1/WB1/MP3	Triennially	Triennially		
1214940		SCS-1/1/WB1/MP4	Triennially	Triennially		
1214941		SCS-1/1/WB1/MP5	Triennially	Triennially		
1214942		SCS-1/1/WB1/MP6	Triennially	Triennially		

Table A-31. Groundwater Monitoring Network - Orange County GMZ						
Well ID	Owner	Well Name	Sampling Frequency		Agency Responsible for Water Quality Monitoring	Agency Responsible to Compile and Deliver Data to BMPTF
			TDS	Nitrate		
1214943	Orange County Water District	SCS-10/1	Triennially	Triennially	Orange County Water District	Orange County Water District
1222177		SCS-11/1	Triennially	Triennially		
1222178		SCS-11/2	Triennially	Triennially		
1222179		SCS-12/1	Triennially	Triennially		
1222180		SCS-12/2	Triennially	Triennially		
3003145		SCS-13R/1	Triennially	Triennially		
2000082		SCS-2/1/WB2/MP1	Triennially	Triennially		
2000599		SCS-2/1/WB2/MP2	Triennially	Triennially		
2000083		SCS-2/1/WB2/MP3	Triennially	Triennially		
2000084		SCS-2/1/WB2/MP4	Triennially	Triennially		
2000085		SCS-2/1/WB2/MP5	Triennially	Triennially		
1214954		SCS-6/2	Triennially	Triennially		
1214956		SCS-7/2	Triennially	Triennially		
1214957		SCS-8/1	Triennially	Triennially		
1214958		SCS-9/1	Triennially	Triennially		
2000086		SCSH-SA1/1	Triennially	Triennially		
1214964		SCWC-CBAL/1	Triennially	Triennially		
1214965		SCWC-CSC/1	Triennially	Triennially		
1214968		SCWC-CVV2/1	Triennially	Triennially		
1214971		SCWC-LABL2/1	Triennially	Triennially		
1214973		SCWC-LAC3/1	Triennially	Triennially		
1214974		SCWC-LAFL/1	Triennially	Triennially		
1214976		SCWC-LAHO/1	Triennially	Triennially		
1214980		SCWC-LAYT/1	Triennially	Triennially		
1214981		SCWC-PBF3/1	Triennially	Triennially		
1214982		SCWC-PBF4/1	Triennially	Triennially		
1214983		SCWC-PLJ2/1	Triennially	Triennially		
1214984		SCWC-PRU/1	Triennially	Triennially		
1214985		SCWC-SBCH/1	Triennially	Triennially		
1214988		SCWC-SCL4/1	Triennially	Triennially		
1214989		SCWC-SDAL/1	Triennially	Triennially		
1214990		SCWC-SLON/1	Triennially	Triennially		
1214992		SCWC-SORG/1	Triennially	Triennially		
1214993		SCWC-SSHR/1	Triennially	Triennially		
1214995		SCWC-SSYC/1	Triennially	Triennially		
1214998		SCWC-YLCO2/1	Triennially	Triennially		
1215010		SID-3/1	Triennially	Triennially		
1215011		SID-4/1	Triennially	Triennially		
1215012		SILV-YL/1	Triennially	Triennially		
1215013		SINC-C/1	Triennially	Triennially		

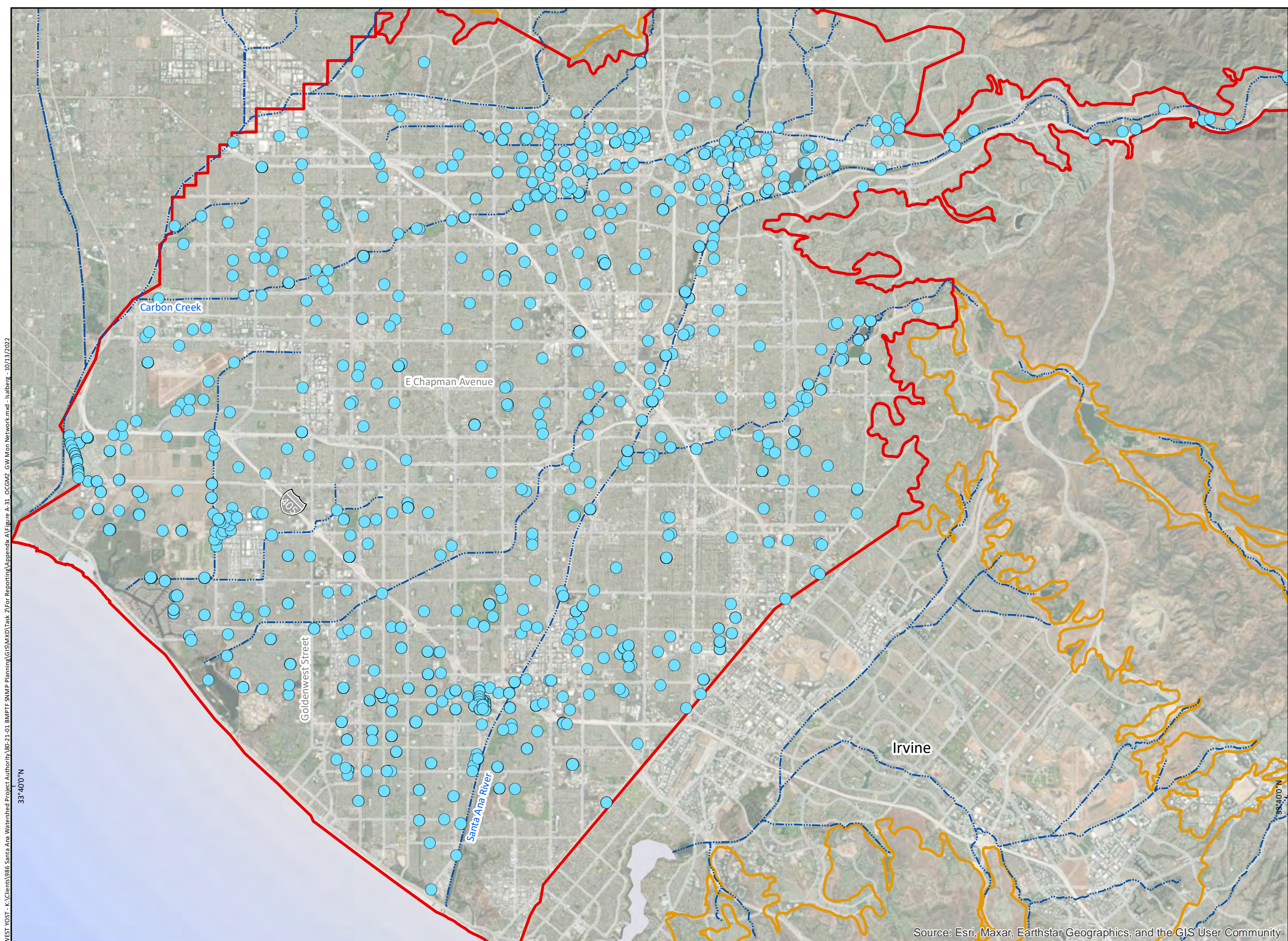
Table A-31. Groundwater Monitoring Network - Orange County GMZ						
Well ID	Owner	Well Name	Sampling Frequency		Agency Responsible for Water Quality Monitoring	Agency Responsible to Compile and Deliver Data to BMPTF
			TDS	Nitrate		
1215062	Orange County Water District	SMID-D5/1	Triennially	Triennially	Orange County Water District	Orange County Water District
1215066		SNDR-SA/1	Triennially	Triennially		
1215068		SPRK-SA/1	Triennially	Triennially		
1215073		STEP-A/1	Triennially	Triennially		
1215076		SULY-OA1/1	Triennially	Triennially		
1215078		SWAN-C/1	Triennially	Triennially		
1215079		SWD-5/1	Triennially	Triennially		
1215080		T-17S1/1	Triennially	Triennially		
1215081		T-17S2/1	Triennially	Triennially		
1215082		T-17S4/1	Triennially	Triennially		
1215085		TAOR-A/1	Triennially	Triennially		
1215087		T-COLU/1	Triennially	Triennially		
3003146		T-ED/1	Triennially	Triennially		
1222169		TLLC-F2/1	Triennially	Triennially		
1215129		T-MS3/1	Triennially	Triennially		
1215130		T-MS4/1	Triennially	Triennially		
1215131		T-NEWP/1	Triennially	Triennially		
1222147		T-PAS/1	Triennially	Triennially		
1215133		T-PROS/1	Triennially	Triennially		
1215136		T-TUST/1	Triennially	Triennially		
1215137		T-VN BG/1	Triennially	Triennially		
1215139		T-YORB/1	Triennially	Triennially		
1215374		VECT-GG/1	Triennially	Triennially		
1215496		WALL-A/1	Triennially	Triennially		
1215499		WBS-2A/1/WB1/MP1	Triennially	Triennially		
1215500		WBS-2A/1/WB1/MP2	Triennially	Triennially		
1215501		WBS-2A/1/WB1/MP3	Triennially	Triennially		
1215509		WBS-4/1/WB2/MP1	Triennially	Triennially		
1215510		WBS-4/1/WB2/MP2	Triennially	Triennially		
1215511		WBS-4/1/WB2/MP3	Triennially	Triennially		
1215512		WLMS-A/1	Triennially	Triennially		
1222143		WM-107A/1	Triennially	Triennially		
1215515		WM-11/1	Triennially	Triennially		
1215517		WM-125/1	Triennially	Triennially		
1215519		WM-3/1	Triennially	Triennially		
1215520		WM-4/1	Triennially	Triennially		
1215521		WM-6/1	Triennially	Triennially		
1222137		WM-75A/1	Triennially	Triennially		
1215527		WMEM-WE/1	Triennially	Triennially		
1215529		WMEM-WW/1	Triennially	Triennially		

Table A-31. Groundwater Monitoring Network - Orange County GMZ						
Well ID	Owner	Well Name	Sampling Frequency		Agency Responsible for Water Quality Monitoring	Agency Responsible to Compile and Deliver Data to BMPTF
			TDS	Nitrate		
1215531	Orange County Water District	WMIL-WM2/1	Triennially	Triennially	Orange County Water District	Orange County Water District
1215551		WMM-1/1/WB2/MP1	Triennially	Triennially		
1215552		WMM-1/1/WB2/MP10	Triennially	Triennially		
1215553		WMM-1/1/WB2/MP11	Triennially	Triennially		
1215554		WMM-1/1/WB2/MP12	Triennially	Triennially		
1215555		WMM-1/1/WB2/MP13	Triennially	Triennially		
1215556		WMM-1/1/WB2/MP14	Triennially	Triennially		
1215557		WMM-1/1/WB2/MP15	Triennially	Triennially		
1215558		WMM-1/1/WB2/MP16	Triennially	Triennially		
1215559		WMM-1/1/WB2/MP17	Triennially	Triennially		
1215560		WMM-1/1/WB2/MP18	Triennially	Triennially		
1215561		WMM-1/1/WB2/MP2	Triennially	Triennially		
1215562		WMM-1/1/WB2/MP3	Triennially	Triennially		
1215563		WMM-1/1/WB2/MP4	Triennially	Triennially		
1215564		WMM-1/1/WB2/MP5	Triennially	Triennially		
1215565		WMM-1/1/WB2/MP6	Triennially	Triennially		
1215566		WMM-1/1/WB2/MP7	Triennially	Triennially		
1215567		WMM-1/1/WB2/MP8	Triennially	Triennially		
1215568		WMM-1/1/WB2/MP9	Triennially	Triennially		
1215570		WM-RES1/1	Triennially	Triennially		
1215571		WM-RES2/1	Triennially	Triennially		
1215572		WM-SC4/1	Triennially	Triennially		
1232488		WRD-SEALBEACH-1/1	Not Sample ^(a)	Not Sample ^(a)		
1232489		WRD-SEALBEACH-1/2	Not Sample ^(a)	Not Sample ^(a)		
1232490		WRD-SEALBEACH-1/3	Not Sample ^(a)	Not Sample ^(a)		
1232491		WRD-SEALBEACH-1/4	Not Sample ^(a)	Not Sample ^(a)		
1232492		WRD-SEALBEACH-1/5	Not Sample ^(a)	Not Sample ^(a)		
1232493		WRD-SEALBEACH-1/6	Not Sample ^(a)	Not Sample ^(a)		
1232494		WRD-SEALBEACH-1/7	Not Sample ^(a)	Not Sample ^(a)		
1215575		WRNE-WTOM/1	Triennially	Triennially		
1215577		WWGC-SAK3/1	Triennially	Triennially		
1215578		WWGC-SAK4/1	Triennially	Triennially		
1215586	Yorba Linda Water District	YLWD-1/1	Triennially	Triennially	Orange County Water District	Orange County Water District
1215587		YLWD-10/1	Triennially	Triennially		
1215588		YLWD-11/1	Triennially	Triennially		
1215589		YLWD-12/1	Triennially	Triennially		
1215590		YLWD-15/1	Triennially	Triennially		
1215591		YLWD-18/1	Triennially	Triennially		
1215592		YLWD-19/1	Triennially	Triennially		
1232495		YLWD-20/1	Triennially	Triennially		
3003147		YLWD-21/1	Triennially	Triennially		

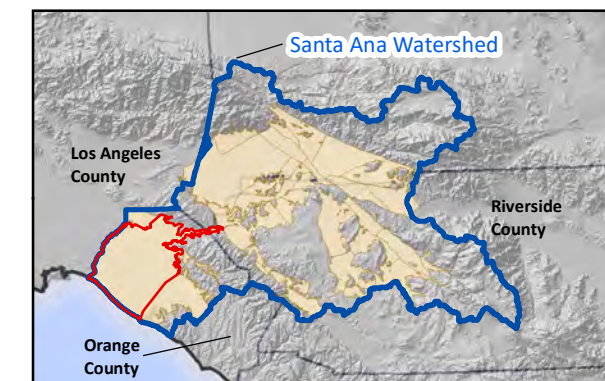
Table A-31. Groundwater Monitoring Network - Orange County GMZ						
Well ID	Owner	Well Name	Sampling Frequency		Agency Responsible for Water Quality Monitoring	Agency Responsible to Compile and Deliver Data to BMPTF
			TDS	Nitrate		
NA	Yorba Linda Water District	YLWD-22/1	Triennially	Triennially	Orange County Water District	Orange County Water District
1215593		YLWD-5/1	Triennially	Triennially		
1215594		YLWD-7/1	Triennially	Triennially		
1213333	Private	ANGS-HBM3/1/WB1/MP1	Inconsistent	Inconsistent	Orange County Water District	Orange County Water District
1213334		ANGS-HBM3/1/WB1/MP10	Inconsistent	Inconsistent		
1213335		ANGS-HBM3/1/WB1/MP11	Inconsistent	Inconsistent		
1213336		ANGS-HBM3/1/WB1/MP12	Inconsistent	Inconsistent		
1213337		ANGS-HBM3/1/WB1/MP13	Inconsistent	Inconsistent		
1213338		ANGS-HBM3/1/WB1/MP14	Inconsistent	Inconsistent		
1213339		ANGS-HBM3/1/WB1/MP2	Inconsistent	Inconsistent		
1213340		ANGS-HBM3/1/WB1/MP3	Inconsistent	Inconsistent		
1213341		ANGS-HBM3/1/WB1/MP4	Inconsistent	Inconsistent		
1213342		ANGS-HBM3/1/WB1/MP5	Inconsistent	Inconsistent		
1213343		ANGS-HBM3/1/WB1/MP6	Inconsistent	Inconsistent		
1213344		ANGS-HBM3/1/WB1/MP7	Inconsistent	Inconsistent		
1213345		ANGS-HBM3/1/WB1/MP8	Inconsistent	Inconsistent		
1213346		ANGS-HBM3/1/WB1/MP9	Inconsistent	Inconsistent		
2000501		ANGS-MW1/1	Triennially	Triennially		
2000505		ANGS-MW2/1	Triennially	Triennially		
2000509		ANGS-MW3/1	Triennially	Triennially		
1213368		BOE-MW16/1	Inconsistent	Inconsistent		
1213369		BOE-MW17/1	Inconsistent	Inconsistent		
1222171		BOE-MW19A/1	Inconsistent	Inconsistent		
1213370		BOE-MW20S/1	Inconsistent	Inconsistent		
1213371		BOE-MW21S/1	Inconsistent	Inconsistent		
1222172		BOE-MW27A/1	Inconsistent	Inconsistent		
1213372		BOE-MW31S/1	Inconsistent	Inconsistent		
1213373		BOE-MW34/1	Inconsistent	Inconsistent		
1213374		BOE-MW37A/1	Inconsistent	Inconsistent		
1213375		BOE-MW38A/1	Inconsistent	Inconsistent		
1213376		BOE-MW41A/1	Inconsistent	Inconsistent		
1213377		BOE-MW42A/1	Inconsistent	Inconsistent		
1222173		BOE-MW57A/1	Inconsistent	Inconsistent		
1222202		BOE-MW58A/1	Inconsistent	Inconsistent		
1222184		BOE-MW59B/1	Inconsistent	Inconsistent		
1222185		BOE-MW60A/1	Inconsistent	Inconsistent		
1222186		BOE-MW61A/1	Inconsistent	Inconsistent		
1232338		BOE-MW72A/1	Inconsistent	Inconsistent		
1232339		BOE-MW73A/1	Inconsistent	Inconsistent		
1232340		BOE-MW74/1	Inconsistent	Inconsistent		
1232341		BOE-MW75/1	Inconsistent	Inconsistent		

Table A-31. Groundwater Monitoring Network - Orange County GMZ						
Well ID	Owner	Well Name	Sampling Frequency		Agency Responsible for Water Quality Monitoring	Agency Responsible to Compile and Deliver Data to BMPTF
			TDS	Nitrate		
2000021	Private	BOE-MW95A/1	Inconsistent	Inconsistent	Orange County Water District	Orange County Water District
2000022		BOE-MW96A/1	Inconsistent	Inconsistent		
2000023		BOE-MW97A/1	Inconsistent	Inconsistent		
2000024		BOE-MW98A/1	Inconsistent	Inconsistent		
2000025		BOE-MW99A/1	Inconsistent	Inconsistent		
3003048		BXBY-SB/1	Triennially	Triennially		
1232363		LAC-34JL/1	Not Sample ^(a)	Not Sample ^(a)		
1215580		YLCC-35C2/1	Triennially	Triennially		
1215581		YLCC-35C4/1	Triennially	Triennially		
2000088		YLCC-35F3/1	Triennially	Triennially		
N/A New well or well that was not included in the ambient water quality database. Well ID has not be assigned.						
(a) Well is sampled for water quality but not specifically for TDS and/or nitrate.						

WEST YOST - K:\Clients\1986 Santa Ana Watershed Project Authority\180-21-01 BMTF-SNMP Planning\GIS\WXD\Task 2\For Reporting\Appendix A\Figure A-31_OCGMZ_GW Mon Network.mxd - 10/13/2022

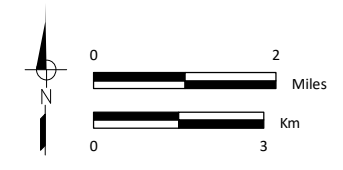


- Wells in the Groundwater Monitoring Network**
(Monitoring Agency)
- Orange County Water District
- (See Table A-31 for other well information)*
- Groundwater Management Zone (GMZ)**
- Orange County
 - Other GMZ
- Other Features**
- Streams and Flood Control Channels



Source: Esri, Maxar, Earthstar Geographics, and the GIS User Community

Prepared by:



Prepared for:

Santa Ana Watershed Project Authority
Basin Monitoring Program Task Force
Groundwater Monitoring Plan



Groundwater Quality Monitoring Network
Orange County GMZ

Figure A-31

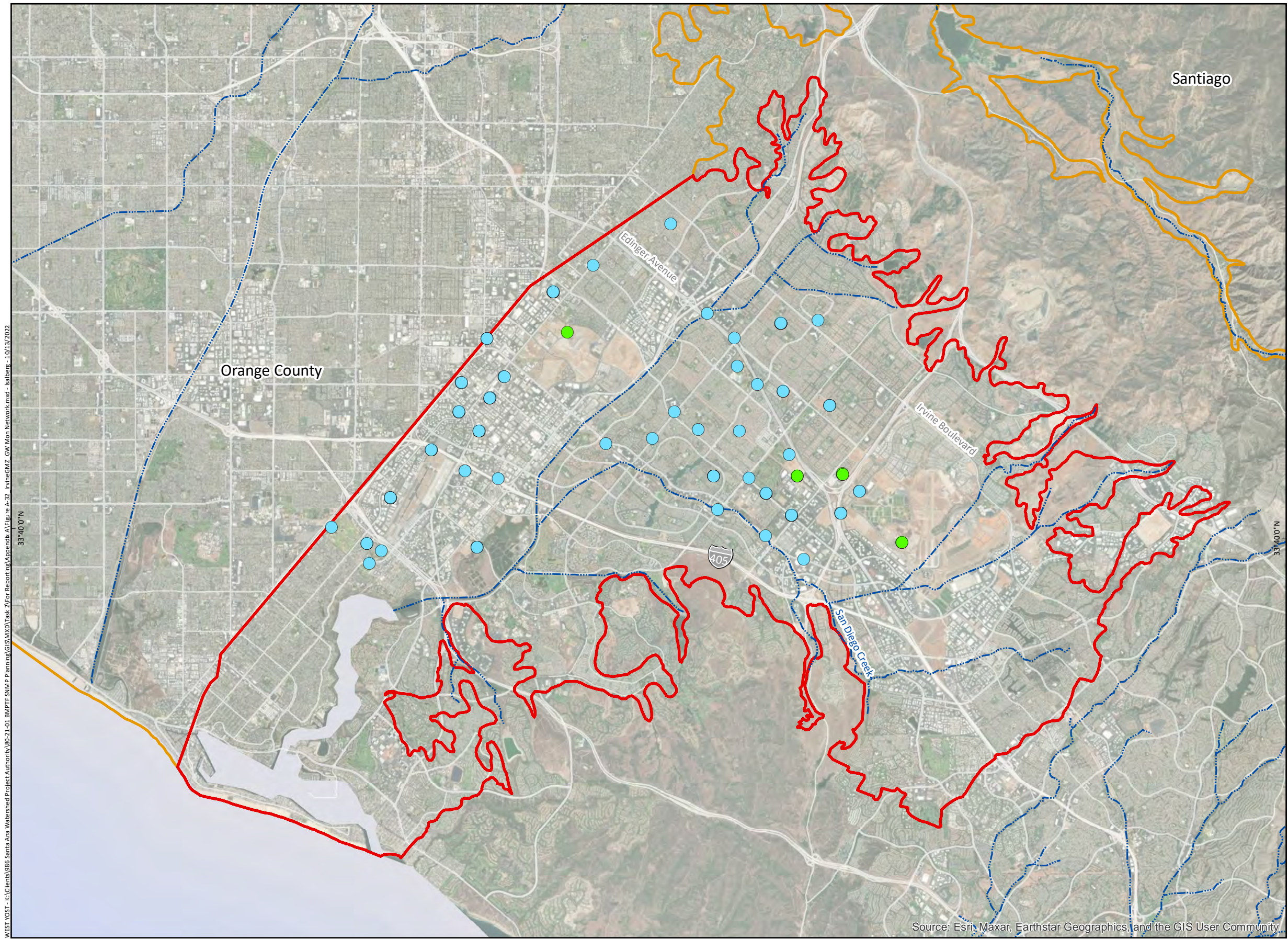
A32. Groundwater Monitoring Network – Irvine Groundwater Management Zone

Table A-32. Groundwater Monitoring Network - Irvine GMZ						
Well ID	Owner	Well Name	Sampling Frequency		Agency Responsible for Water Quality Monitoring	Agency Responsible to Compile and Deliver Data to BMPTF
			TDS	Nitrate		
1215138	City of Tustin	T-WALN/1	Triennially	Triennially	Orange County Water District	Orange County Water District
1232360	Irvine Ranch Water District	IRWD-107R/1	Triennially	Triennially	Orange County Water District	Orange County Water District
1213881		IRWD-110/1	Triennially	Triennially		
2000031		IRWD-115R/1	Triennially	Triennially		
1213899		IRWD-72/1	Triennially	Triennially		
1213900		IRWD-76/1	Triennially	Triennially		
1213901		IRWD-77/1	Triennially	Triennially		
1232361		IRWD-78R/1	Triennially	Triennially		
1215209	Marine Corps Air Station	USMC-MP06/1/WB1/MP3	Triennially	Triennially	United States Marine Corps	Orange County Water District
1215210		USMC-MP06/1/WB1/MP4	Triennially	Triennially		
1215211		USMC-MP06/1/WB1/MP5	Triennially	Triennially		
1215231		USMC-MW03A/1	Triennially	Triennially		
1215234		USMC-MW03E/1	Triennially	Triennially		
1215253		USMC-MW19A/1	Triennially	Triennially		
1215254		USMC-MW19B/1	Triennially	Triennially		
1215255		USMC-MW19C/1	Triennially	Triennially		
2000087		USMC-MW2D2/1	Triennially	Triennially		
1213535	Orange County Water District	ET-1/1	Triennially	Triennially	Orange County Water District	Orange County Water District
1213536		ET-2/1	Triennially	Triennially		
1213833		IDM-1/1/WB1/MP1	Triennially	Triennially		
1213835		IDM-1/1/WB1/MP2	Triennially	Triennially		
1213836		IDM-1/1/WB1/MP3	Triennially	Triennially		
1213843		IDM-1/1/WB2/MP1	Triennially	Triennially		
1213844		IDM-1/1/WB2/MP10	Triennially	Triennially		
1213845		IDM-1/1/WB2/MP2	Triennially	Triennially		
1213846		IDM-1/1/WB2/MP3	Triennially	Triennially		
1213847		IDM-1/1/WB2/MP4	Triennially	Triennially		
1213848		IDM-1/1/WB2/MP5	Triennially	Triennially		
1213849		IDM-1/1/WB2/MP6	Triennially	Triennially		
1213850		IDM-1/1/WB2/MP7	Triennially	Triennially		
1213851		IDM-1/1/WB2/MP8	Triennially	Triennially		
1213852		IDM-1/1/WB2/MP9	Triennially	Triennially		
1213854		IDM-2/1/WB1/MP1	Triennially	Triennially		
1213855		IDM-2/1/WB1/MP10	Triennially	Triennially		
1213856		IDM-2/1/WB1/MP11	Triennially	Triennially		
1213857		IDM-2/1/WB1/MP12	Triennially	Triennially		
1213858		IDM-2/1/WB1/MP2	Triennially	Triennially		
1213859		IDM-2/1/WB1/MP3	Triennially	Triennially		
1213860		IDM-2/1/WB1/MP4	Triennially	Triennially		
1213861		IDM-2/1/WB1/MP5	Triennially	Triennially		
1213862		IDM-2/1/WB1/MP6	Triennially	Triennially		
1213863		IDM-2/1/WB1/MP7	Triennially	Triennially		

Table A-32. Groundwater Monitoring Network - Irvine GMZ						
Well ID	Owner	Well Name	Sampling Frequency		Agency Responsible for Water Quality Monitoring	Agency Responsible to Compile and Deliver Data to BMPTF
			TDS	Nitrate		
1213864	Orange County Water District	IDM-2/1/WB1/MP8	Triennially	Triennially	Orange County Water District	Orange County Water District
1213865		IDM-2/1/WB1/MP9	Triennially	Triennially		
1213866		IDM-3/1	Triennially	Triennially		
1213867		IDM-3/2	Triennially	Triennially		
1213868		IDM-3/3	Triennially	Triennially		
1213869		IDM-4/1	Triennially	Triennially		
1213870		IDM-4/2	Triennially	Triennially		
1213871		IDM-4/3	Triennially	Triennially		
1213873		IDP-2R/1	Triennially	Triennially		
1213874		IDP-2R/2	Triennially	Triennially		
3003071		LMA-I/1	Triennially	Triennially		
1213987		MCAS-1/1/WB2/MP1	Triennially	Triennially		
1213988		MCAS-1/1/WB2/MP2	Triennially	Triennially		
1213989		MCAS-1/1/WB2/MP3	Triennially	Triennially		
1213990		MCAS-1/1/WB2/MP4	Triennially	Triennially		
1213991		MCAS-1/1/WB2/MP5	Triennially	Triennially		
1213992		MCAS-1/1/WB2/MP6	Triennially	Triennially		
1213993		MCAS-1/1/WB2/MP7	Triennially	Triennially		
1213994		MCAS-10/1	Triennially	Triennially		
1214004		MCAS-2/1/WB2/MP1	Triennially	Triennially		
1214005		MCAS-2/1/WB2/MP2	Triennially	Triennially		
1214006		MCAS-2/1/WB2/MP3	Triennially	Triennially		
1214007		MCAS-2/1/WB2/MP4	Triennially	Triennially		
1214008		MCAS-2/1/WB2/MP5	Triennially	Triennially		
1214009		MCAS-2/1/WB2/MP6	Triennially	Triennially		
1214010		MCAS-2/1/WB2/MP7	Triennially	Triennially		
1214011		MCAS-2/1/WB2/MP8	Triennially	Triennially		
1214019		MCAS-3/1/WB2/MP1	Triennially	Triennially		
1214020		MCAS-3/1/WB2/MP2	Triennially	Triennially		
1214021		MCAS-3/1/WB2/MP3	Triennially	Triennially		
1214022		MCAS-3/1/WB2/MP4	Triennially	Triennially		
1214023		MCAS-3/1/WB2/MP5	Triennially	Triennially		
1214024		MCAS-3/1/WB2/MP6	Triennially	Triennially		
1214025		MCAS-4/1	Triennially	Triennially		
1214027		MCAS-5A/1	Triennially	Triennially		
1214028		MCAS-6/1	Triennially	Triennially		
1214048		MCAS-7/1/WB3/MP1	Triennially	Triennially		
1214049		MCAS-7/1/WB3/MP2	Triennially	Triennially		
1214050		MCAS-7/1/WB3/MP3	Triennially	Triennially		
1214051		MCAS-7/1/WB3/MP4	Triennially	Triennially		
1214052		MCAS-7/1/WB3/MP5	Triennially	Triennially		
1214053		MCAS-7/1/WB3/MP6	Triennially	Triennially		

Table A-32. Groundwater Monitoring Network - Irvine GMZ						
Well ID	Owner	Well Name	Sampling Frequency		Agency Responsible for Water Quality Monitoring	Agency Responsible to Compile and Deliver Data to BMPTF
			TDS	Nitrate		
1214054	Orange County Water District	MCAS-7/1/WB3/MP7	Triennially	Triennially	Orange County Water District	Orange County Water District
1214055		MCAS-7/1/WB3/MP8	Triennially	Triennially		
1214056		MCAS-7/1/WB3/MP9	Triennially	Triennially		
1214058		MCAS-9/1	Triennially	Triennially		
1214111		NBGC-GA10/1	Triennially	Triennially		
2000063		OCWD-M51A/1	Inconsistent	Inconsistent		
2000064		OCWD-M51B/1	Inconsistent	Inconsistent		
2000065		OCWD-M52A/1	Inconsistent	Inconsistent		
2000066		OCWD-M52B/1	Inconsistent	Inconsistent		
2000067		OCWD-M52C/1	Inconsistent	Inconsistent		
2000068		OCWD-M52D/1	Inconsistent	Inconsistent		
2000069		OCWD-M53A/1	Inconsistent	Inconsistent		
2000070		OCWD-M53B/1	Inconsistent	Inconsistent		
2000071		OCWD-M53C/1	Inconsistent	Inconsistent		
2000072		OCWD-M54A/1	Inconsistent	Inconsistent		
2000073		OCWD-M54B/1	Inconsistent	Inconsistent		
3003112		OCWD-M55A/1	Inconsistent	Inconsistent		
3003113		OCWD-M55B/1	Inconsistent	Inconsistent		
3003114		OCWD-M56/1	Inconsistent	Inconsistent		
2000074		OCWD-MRSH/1	Inconsistent	Inconsistent		
3003116		SAM-10A/1	Triennially	Triennially		
3003117		SAM-10B/1	Triennially	Triennially		
3003118		SAM-10C/1	Triennially	Triennially		
3003119		SAM-10D/1	Triennially	Triennially		
3003120		SAM-11A/1	Triennially	Triennially		
3003121		SAM-11B/1	Triennially	Triennially		
3003122		SAM-11D/1	Triennially	Triennially		
3003123		SAM-13A/1	Triennially	Triennially		
3003124		SAM-13C/1	Triennially	Triennially		
3003125		SAM-13D/1	Triennially	Triennially		
3003130		SAM-8A/1	Triennially	Triennially		
3003131		SAM-8C/1	Triennially	Triennially		
3003132		SAM-8D/1	Triennially	Triennially		
3003133		SAM-9A/1	Triennially	Triennially		
3003134		SAM-9B/1	Triennially	Triennially		
3003135		SAM-9C/1	Triennially	Triennially		
3003136		SAM-9D/1	Triennially	Triennially		
1215091		TIC-106/1	Triennially	Triennially		
1214114	Private Owner	NBGC-NB/1	Triennially	Triennially	Orange County Water District	Orange County Water District
1214640		SACC-SA/1	Triennially	Triennially		

WEST YOST - K:\Clients\986 Santa Ana Watershed Project Authority\980-21-01 BMTF-SNMP Planning\GIS\WXD\Task 2\For Reporting\Appendix A\Figure A-32 IrvineGMZ GW Mon Network.mxd - Isalberg - 1/10/3/2022



Wells in the Groundwater Monitoring Network
(Monitoring Agency)

- United States Marine Corps
- Orange County Water District

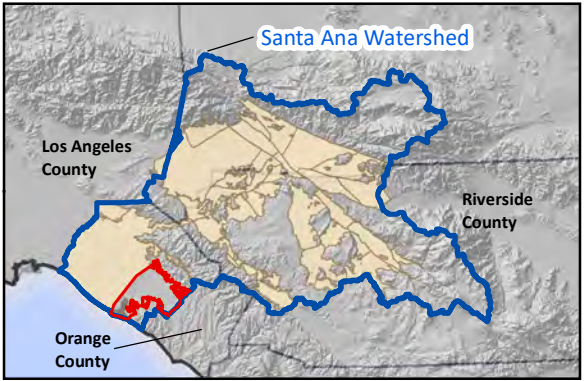
(See Table A-32 for other well information)

Groundwater Management Zone (GMZ)

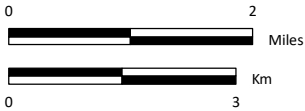
- Irvine
- Other GMZ

Other Features

- Streams and Flood Control Channels



Prepared by:



Prepared for:

Santa Ana Watershed Project Authority
Basin Monitoring Program Task Force
Groundwater Monitoring Plan



Groundwater Quality Monitoring Network
Irvine GMZ

Figure A-32