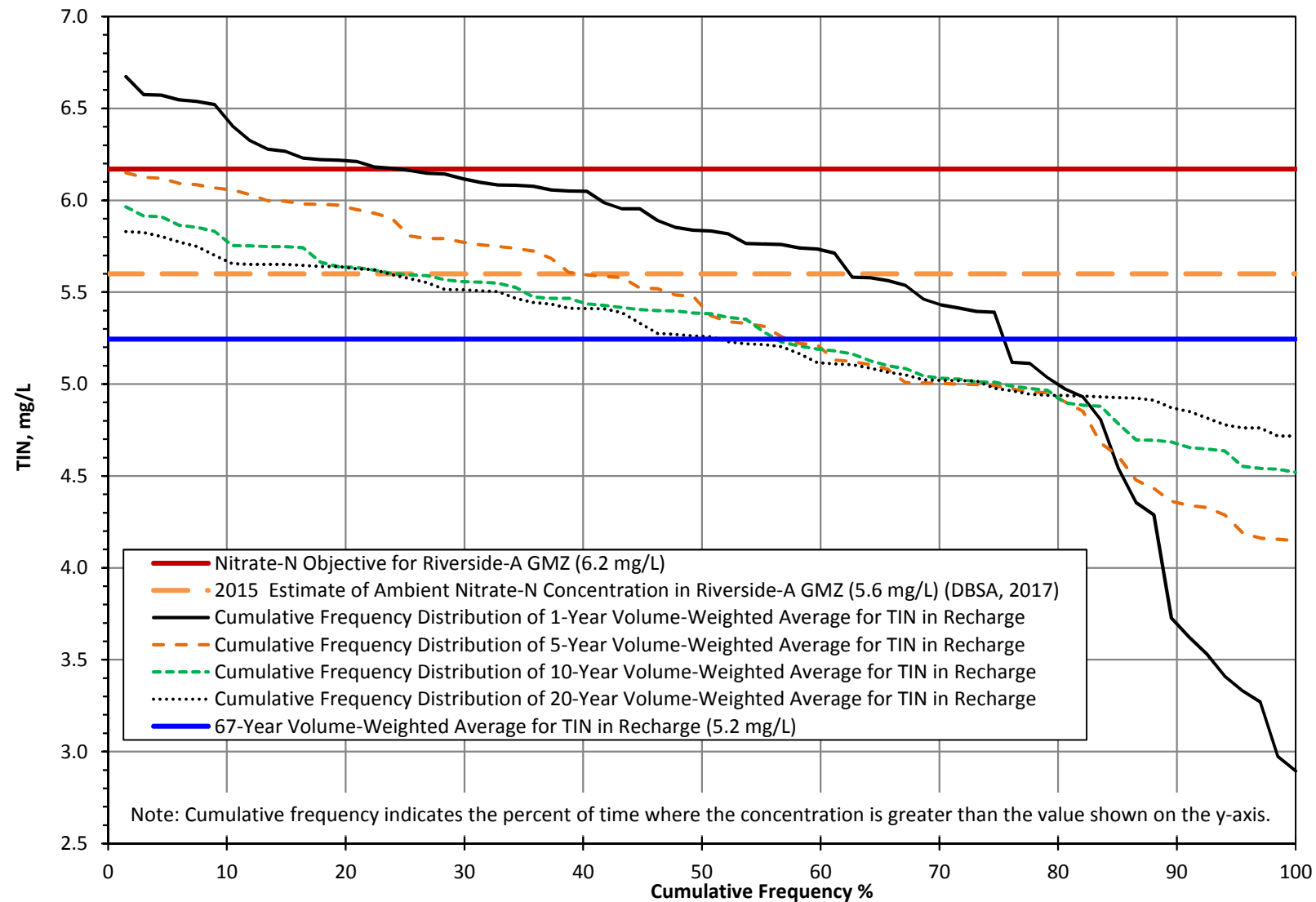
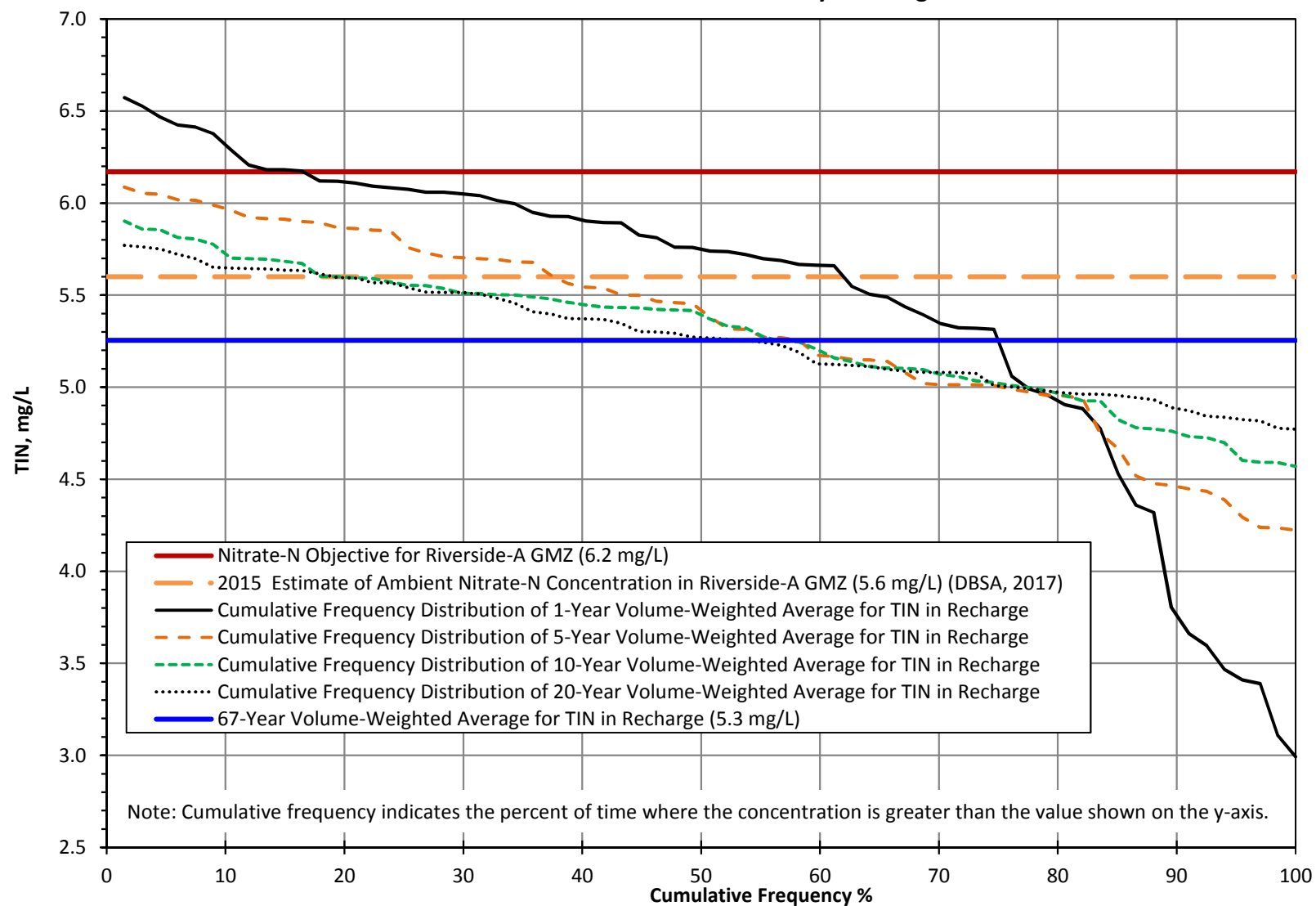


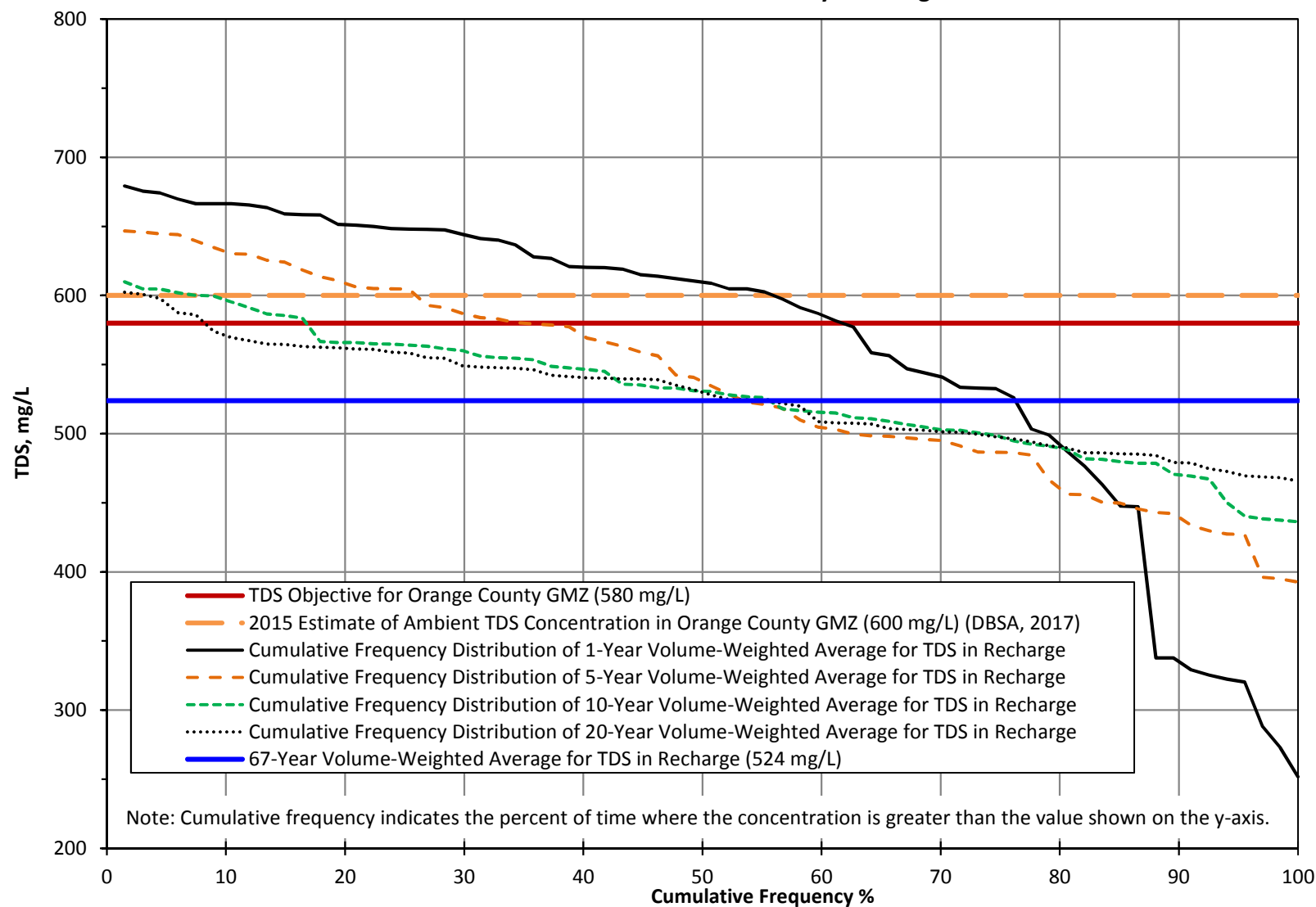
**Estimated Cumulative Frequency Distribution of Volume-Weighted TIN Concentration
of Santa Ana River - Reach 4 Overlying Riverside-A GMZ
Scenario B - 2020 Most Likely Discharge**



**Estimated Cumulative Frequency Distribution of Volume-Weighted TIN Concentration
of Santa Ana River - Reach 4 Overlying Riverside-A GMZ
Scenario E - 2040 Most Likely Discharge**



**Estimated Cumulative Frequency Distribution of Volume-Weighted TDS Concentration
of Santa Ana River - Reach 2 Overlying Orange County GMZ
Scenario B - 2020 Most Likely Discharge**



**Estimated Cumulative Frequency Distribution of Volume-Weighted TDS Concentration
at Santa Ana River Below Prado Dam
Scenario B - 2020 Most Likely Discharge**

