
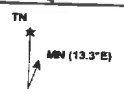
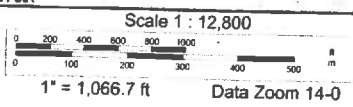
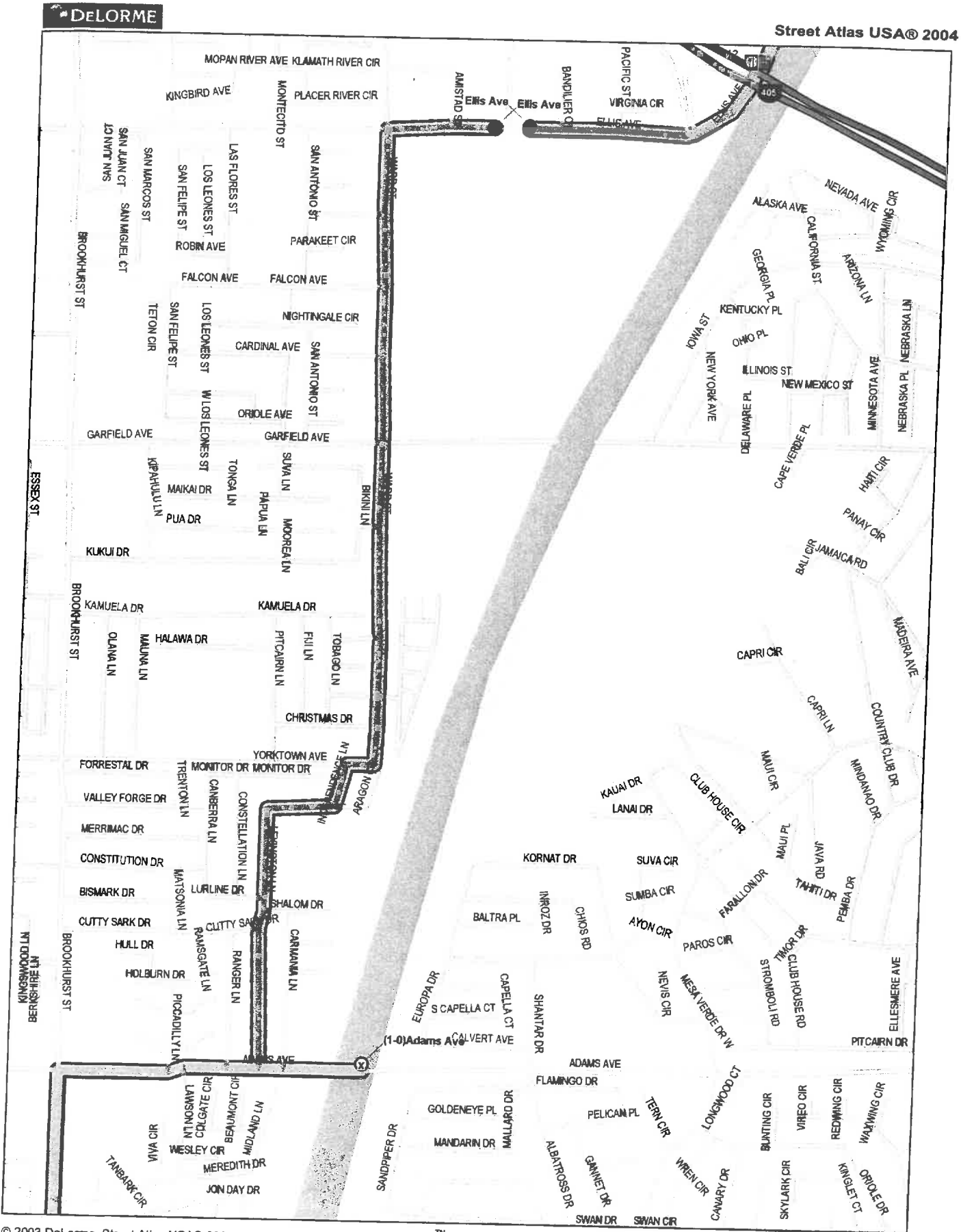
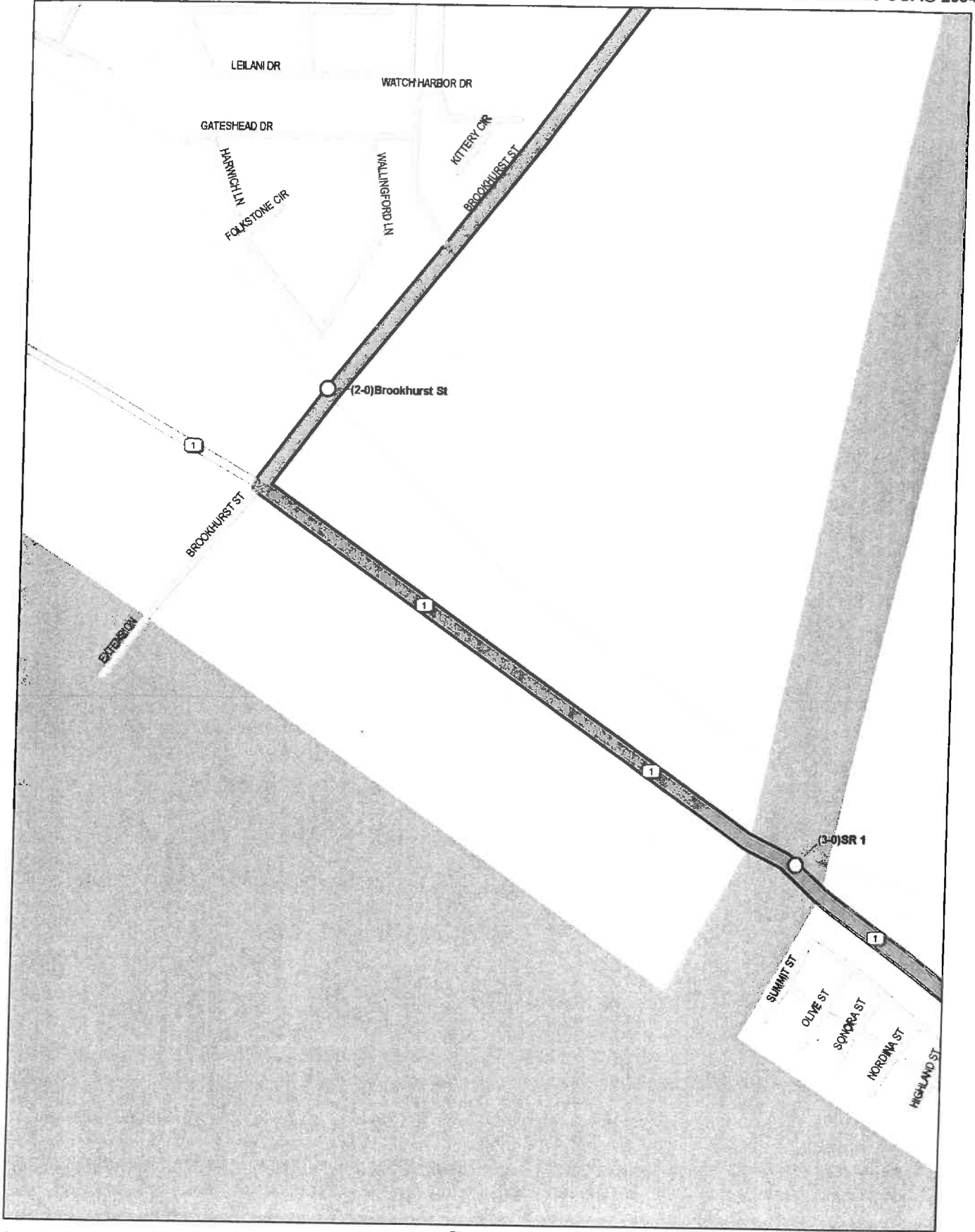


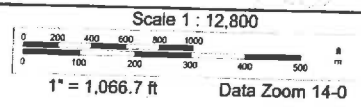
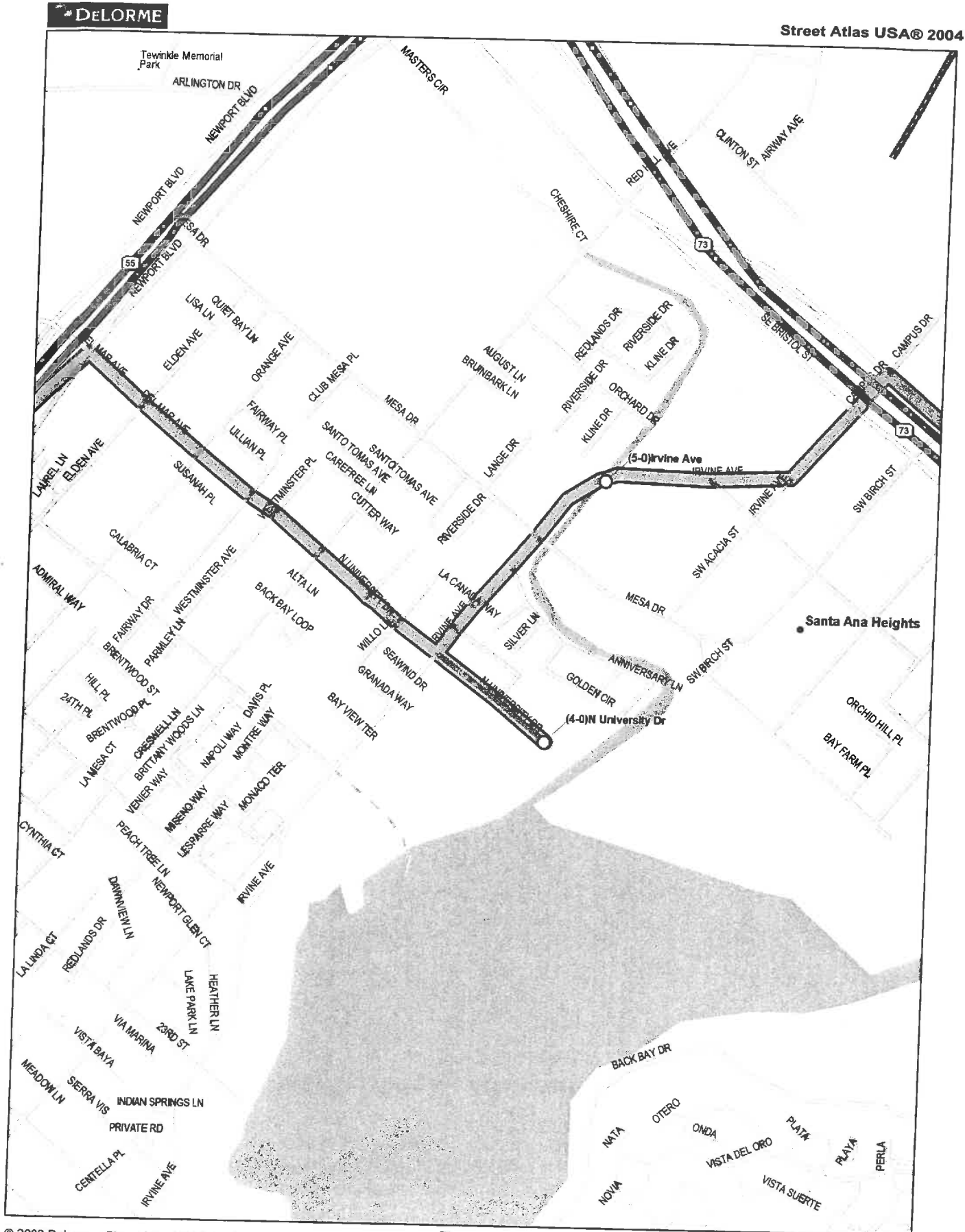
Stormwater Quality Standards Task Force


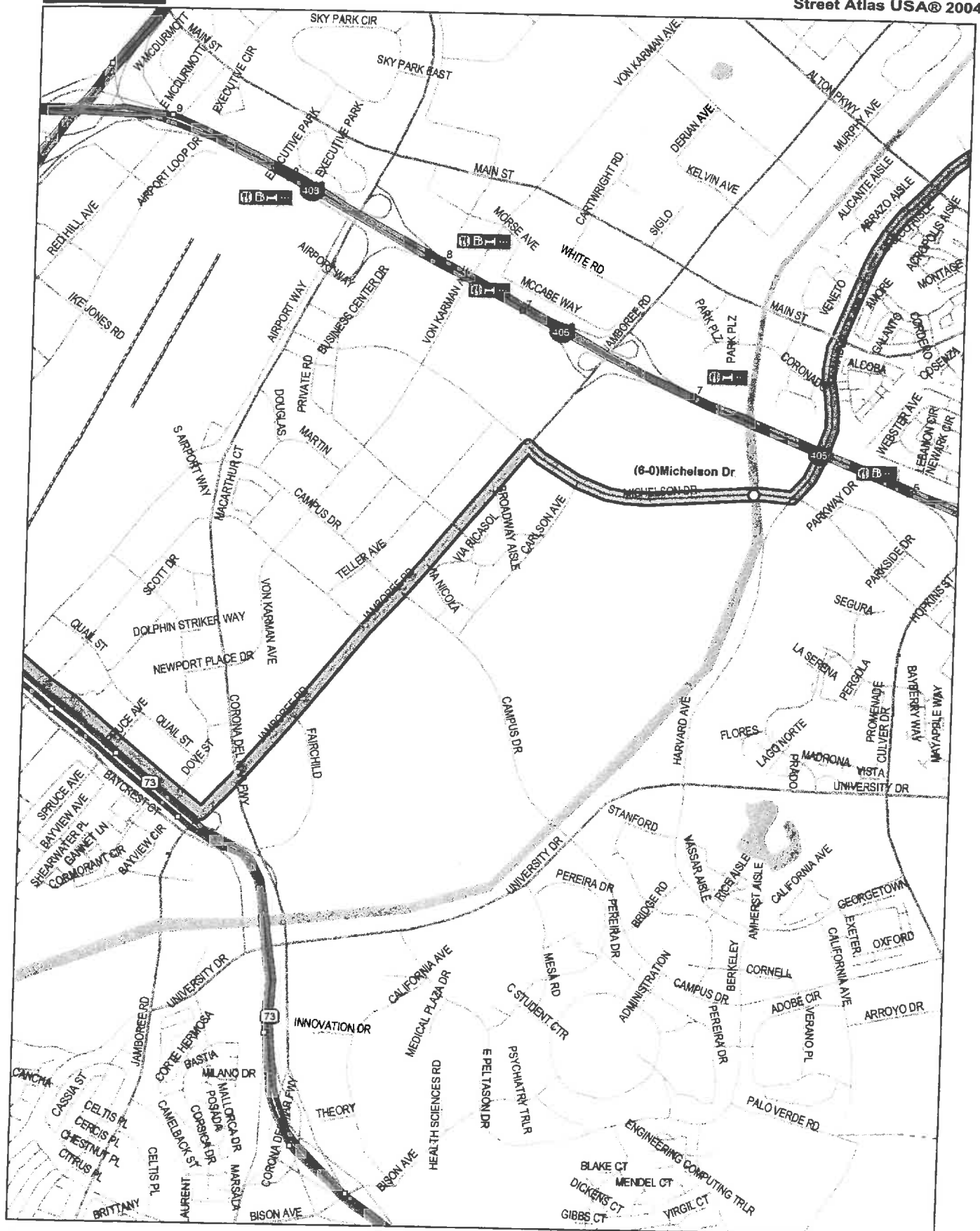
#	Site Name	Existing Water Contact Recreation (3 = Direct Evidence, 2=Indirect Evidence, 1=Non-contact presence, 0=No Evidence)	Accessibility (Fencing, Slope, Adj. Land Use) (3=Encouraged, 2=Uninhibited, 1=Difficult, 0=Dangerous)	General Channel Conditions (3=Natural, 2=Semi-modified Rip-Rap, 1=Poor-Concrete, 0=Dangerous)	Water Conditions (Depth, Velocity, Aesthetics) (3=Very pleasant, 2= Acceptable/Tolerable, 1= Uninviting, 0=Repelling)	Preliminary Designation (Rec-1, Limited-Rec1, Not Rec-1, Rec-2)
0	OCSD					
1	SAR @ Adams Ave. & Greenville Channel	0				
2	Talbott Channel at Pacific Coast Highway					
3	Santa Ana River at Pacific Ocean					
4	Santa Ana Delhi Channel at Newport Bay					
5	Santa Ana Delhi Channel at Irvine Ave.	0				
5A	Santa Ana Delhi Channel @ Red Hill	0				
6	San Diego Creek at Michelson					
7	San Diego Creek at ^{Peters Canyon Wash} Barranca Parkway					Limited
8	Recharge Ponds at Tustin Ave.					
9	Santa Ana River at at Lincoln Ave.					
10	Santa Ana River at Memory Lane					
11	Santiago Creek at Bristol Ave.					
12	Santa Ana River at Westminster/17th					
13	Unnamed Creek at Warner Ave.					
14	Unnamed Creek at MacArthur					
15	Unnamed Creek at Ward St					

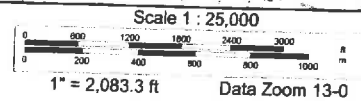
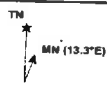
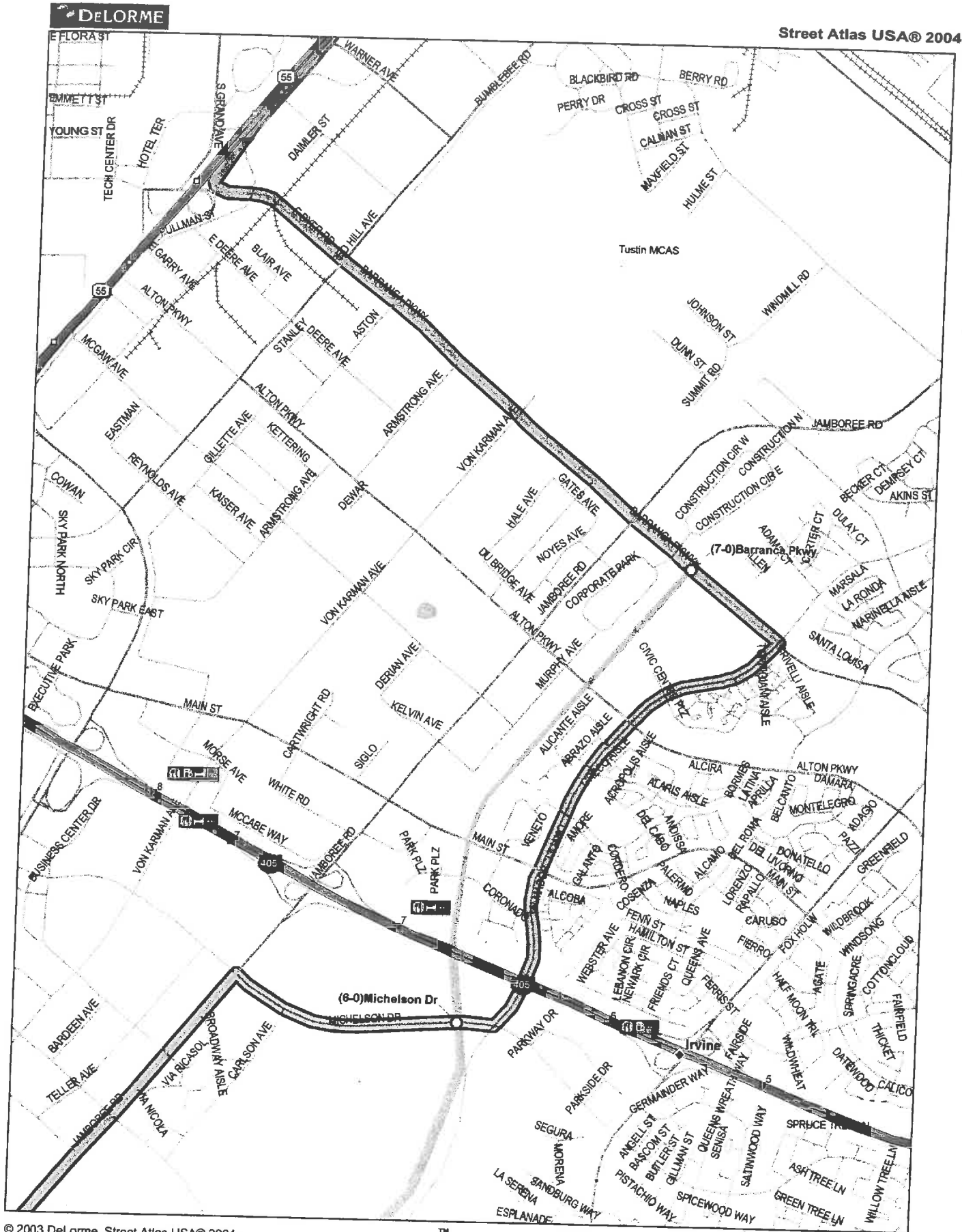


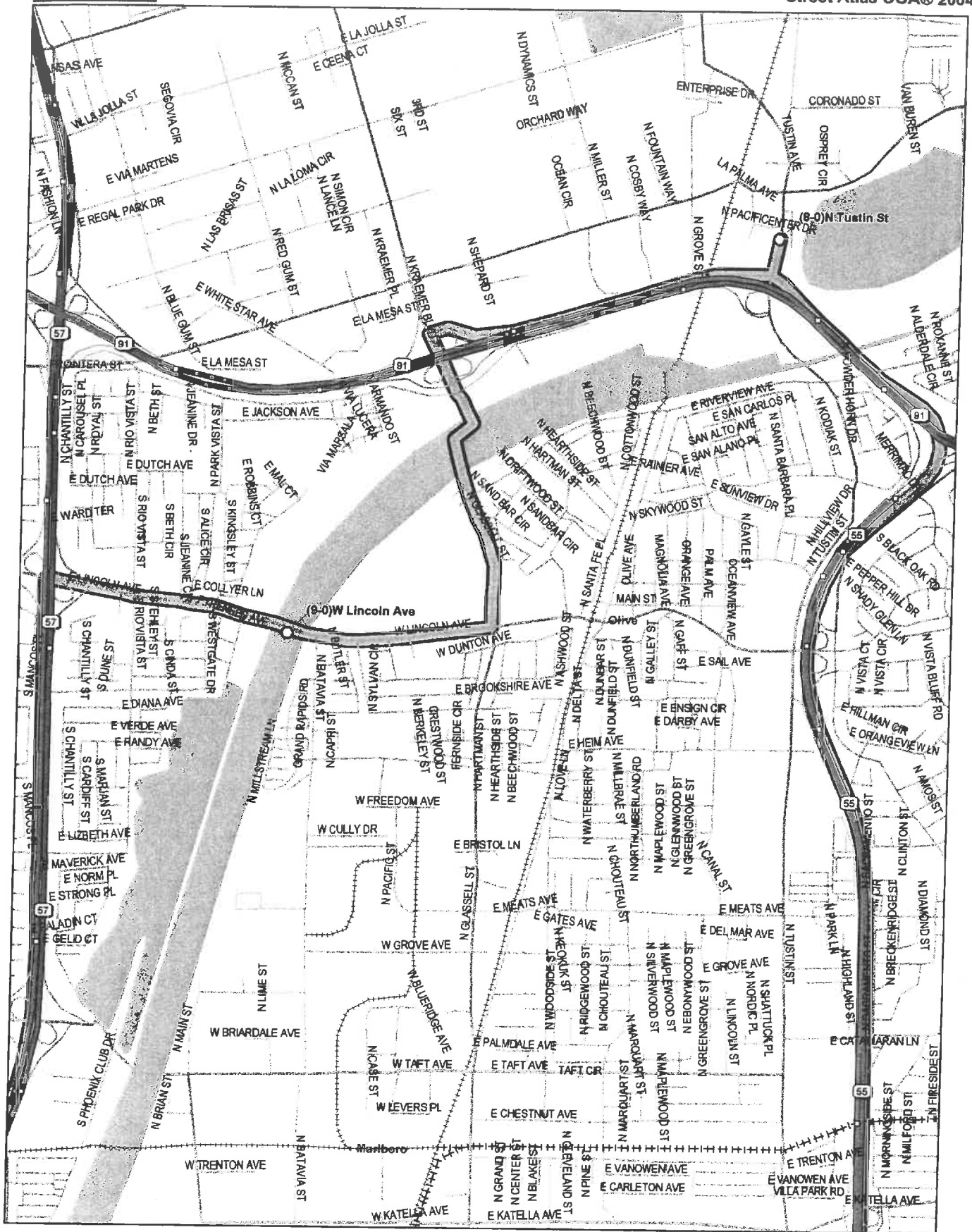


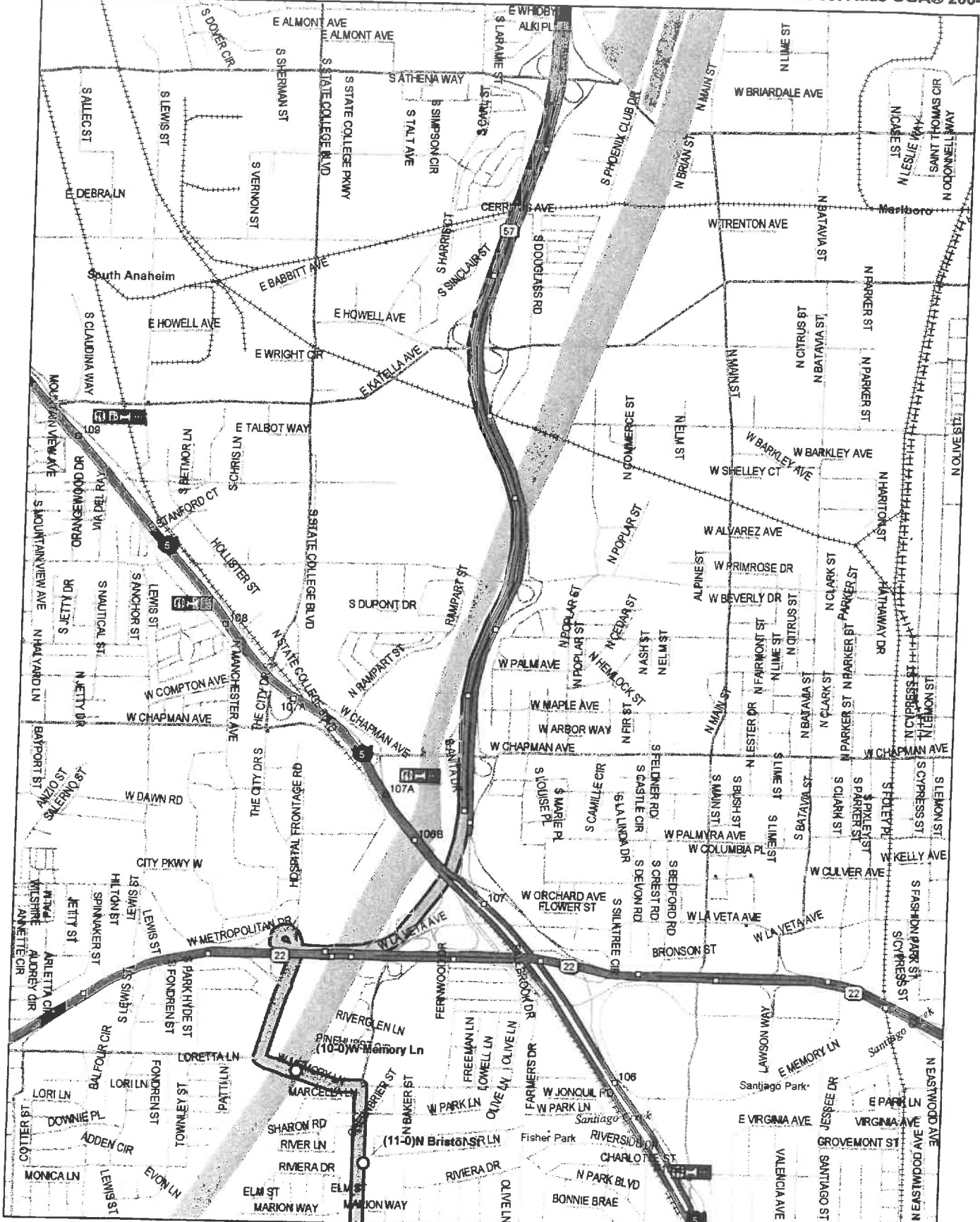



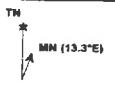
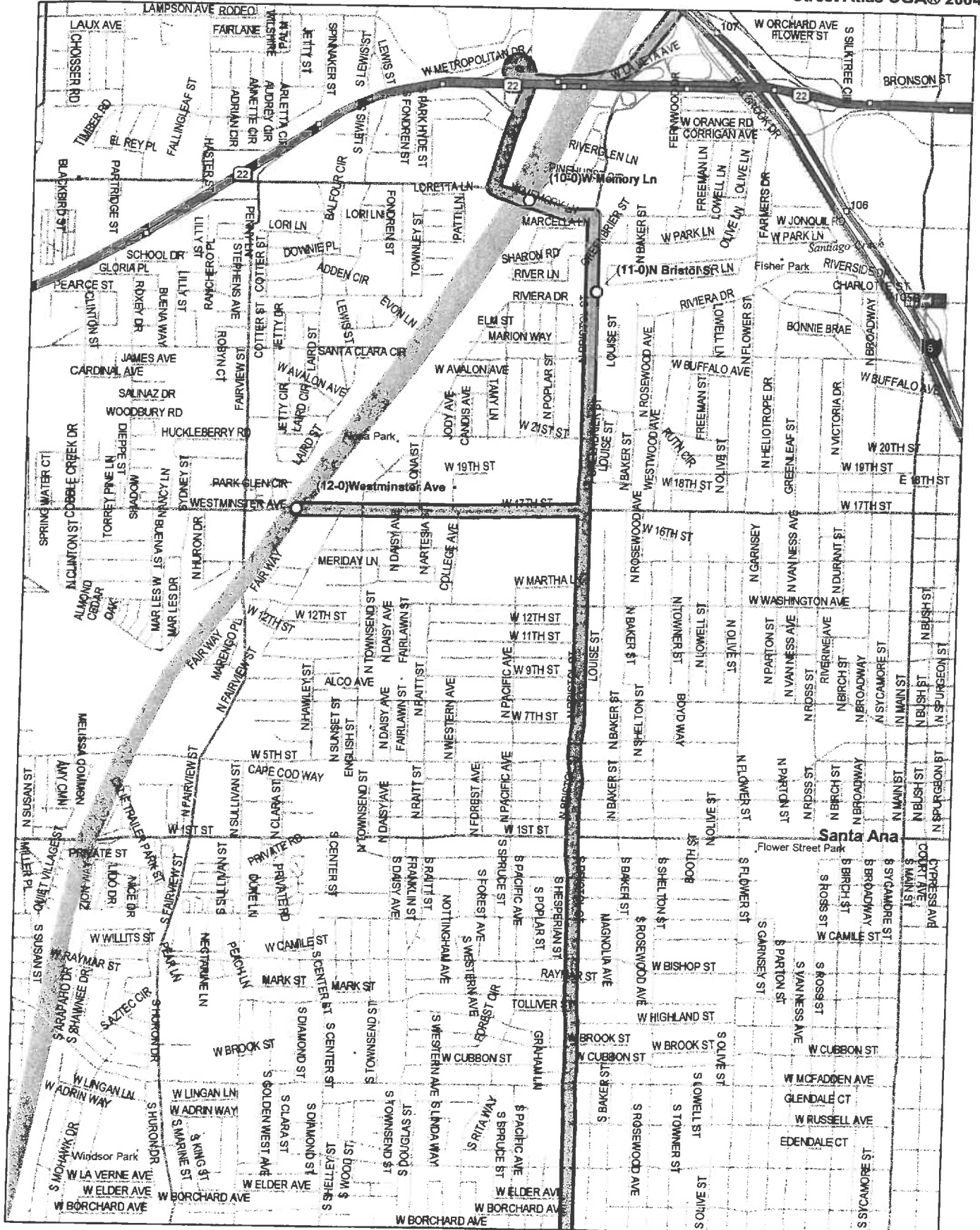


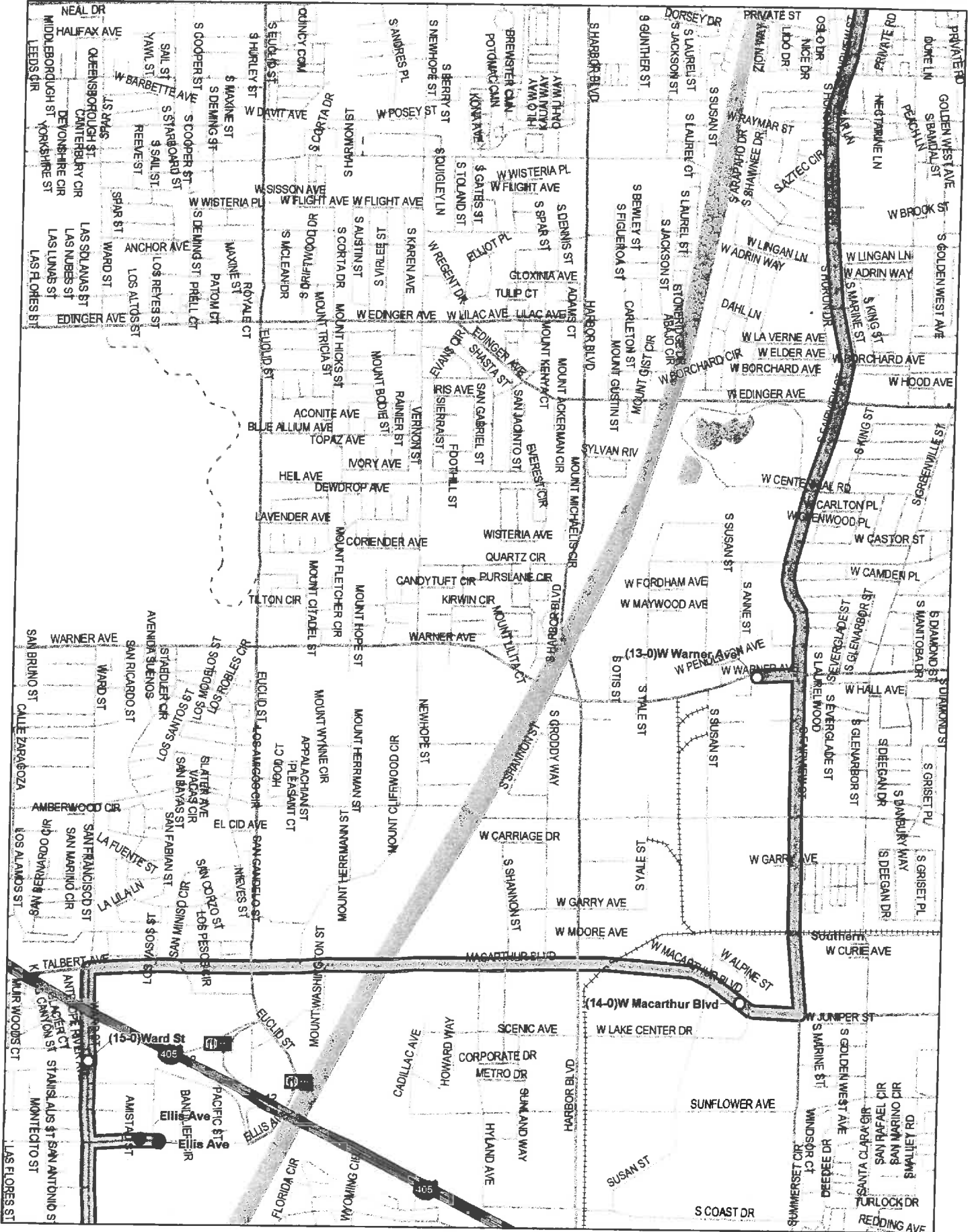













Scale 1 : 25,000



1" = 2,083.3 ft

Data Zoom 13-0

	Dist	Turn		Road	Exit	Time	Total Dist
●		Start	at	Ellis Ave		00:00:00	0.00 mi
		Go straight (W)	on	Ellis Ave		00:00:00	0.00 mi
	in 0.15 mi	Turn left (S)	on to	Ward St		00:00:37	0.15 mi
	in 1.03 mi	Turn right (W)	on to	Yorktown Ave		00:04:43	1.18 mi
	in 0.04 mi	Turn left (SSW)	on to	Independence Ln		00:04:53	1.23 mi
	in 0.07 mi	Turn right (W)	on to	Shangri la Dr		00:05:09	1.30 mi
	in 0.11 mi	Turn left (S)	on to	Lexington Ln		00:05:35	1.40 mi
	in 0.42 mi	Turn left (E)	on to	Adams Ave		00:07:15	1.83 mi
●	in 0.17 mi	Stop	at	Adams Ave		00:07:42	1.99 mi
		Go straight (W)	on	Adams Ave		00:07:42	1.99 mi
	in 0.49 mi	Turn left (SSW)	on to	Brookhurst St		00:09:02	2.48 mi
●	in 2.65 mi	Stop	at	Brookhurst St		00:16:15	5.13 mi
		Go straight (SW)	on	Brookhurst St		00:16:15	5.13 mi
	in 0.09 mi	Turn left (SE)	on to	SR 1 (Pacific Coast Hwy)		00:16:29	5.22 mi
●	in 0.45 mi	Stop	at	SR 1		00:17:42	5.67 mi
		Go straight (ESE)	on	SR 1 (Pacific Coast Hwy)		00:17:42	5.67 mi
	in 1.21 mi	Bear left (NE)	on to	SR 55 (Superior Ave)		00:20:59	6.88 mi
	in 2.04 mi	Go straight (NE)	on to	Costa Mesa Fwy (SR 55) ramp		00:26:01	8.92 mi
	in 1.44 mi	Bear right (NE)	on to	Del Mar Ave ramp		00:27:57	10.36 mi
	in 0.27 mi	Turn right (SE)	on to	Del Mar Ave		00:28:38	10.62 mi
	in 0.50 mi	Go straight (SE)	on to	N University Dr		00:29:59	11.12 mi
●	in 0.47 mi	Stop	at	N University Dr		00:31:33	11.59 mi
		Go straight (NW)	on	N University Dr		00:31:33	11.59 mi
	in 0.22 mi	Turn right (NE)	on to	Irvine Ave		00:32:25	11.81 mi
●	in 0.40 mi	Stop	at	Irvine Ave		00:33:31	12.22 mi
		Go straight (E)	on	Irvine Ave		00:33:31	12.22 mi
	in 0.29 mi	Turn left (NE)	on	Irvine Ave		00:34:18	12.51 mi
	in 0.15 mi	Go straight (NE)	on to	Campus Dr		00:34:42	12.66 mi
	in 0.08 mi	Turn right (SE)	on to	N Bristol St		00:34:54	12.73 mi
	in 0.75 mi	Turn left (NE)	on to	Jamboree Rd		00:36:56	13.48 mi
	in 1.51 mi	Turn right (E)	on to	Michelson Dr		00:41:02	14.99 mi
●	in 0.75 mi	Stop	at	Michelson Dr		00:44:02	15.74 mi
		Go straight (E)	on	Michelson Dr		00:44:02	15.74 mi
	in 0.11 mi	Turn left (NNE)	on to	Harvard Ave		00:44:28	15.85 mi
	in 1.08 mi	Turn left (NW)	on to	Alton Pkwy		00:48:48	16.93 mi
	in 0.42 mi	Turn right (NE)	on to	Jamboree Rd		00:49:56	17.35 mi
	in 0.49 mi	Turn right (SE)	on to	Barranca Pkwy		00:51:16	17.84 mi
●	in 0.23 mi	Stop	at	Barranca Pkwy		00:51:53	18.07 mi
		Go straight (NW)	on	Barranca Pkwy		00:51:53	18.07 mi
	in 1.47 mi	Go straight (WNW)	on to	E Dyer Rd		00:55:53	19.54 mi
	in 0.45 mi	Bear right (N)	on to	Costa Mesa Fwy (SR 55) ramp		00:57:06	19.99 mi
	in 9.44 mi	Bear right (N)	on to	Riverside Fwy (SR 91) ramp		01:08:50	29.42 mi
	in 0.99 mi	Go straight (NW)	on to	N Tustin St ramp		01:11:03	30.42 mi
	in 0.20 mi	Turn right (N)	on to	N Tustin St		01:11:34	30.62 mi
●	in 0.21 mi	Stop	at	N Tustin St		01:12:08	30.83 mi
		Go straight (S)	on	N Tustin St		01:12:08	30.83 mi
	in 0.21 mi	Turn right (WSW)	on to	Riverside Fwy (SR 91) ramp		01:12:42	31.04 mi

	Dist	Turn		Road	Exit	Time	Total Dist
		Turn right (WSW)	on to	Riverside Fwy (SR 91) ramp		01:12:42	31.04 mi
in	0.81 mi	Bear right (W)	on to	N Kraemer Blvd ramp		01:14:01	31.86 mi
in	0.27 mi	Turn left (SSE)	on to	N Kraemer Blvd		01:14:42	32.12 mi
in	0.08 mi	Bear left (SSE)	on to	N Glassell St		01:14:54	32.20 mi
in	0.90 mi	Turn right (W)	on to	W Lincoln Ave		01:17:21	33.10 mi
○	in 0.63 mi	Stop	at	W Lincoln Ave		01:19:04	33.74 mi
		Go straight (WNW)	on	W Lincoln Ave		01:19:04	33.74 mi
in	0.04 mi	Bear left (W)	on to	E Lincoln Ave		01:19:11	33.78 mi
in	0.71 mi	Turn left (S)	on to	SR 57 (Orange Fwy)		01:21:06	34.49 mi
in	3.70 mi	Bear right (SSW)	on to	Garden Grove Fwy (SR 22) ramp		01:25:32	38.18 mi
in	0.27 mi	Bear right (WSW)	on	Garden Grove Fwy (SR 22) ramp		01:26:13	38.45 mi
in	0.41 mi	Bear right (WNW)	on to	The City Dr S ramp		01:27:11	38.86 mi
in	0.22 mi	Bear right (SE)	on	The City Dr S ramp		01:27:45	39.08 mi
in	0.05 mi	Bear right (SSW)	on to	The City Dr S		01:27:52	39.13 mi
in	0.37 mi	Turn left (ESE)	on to	W Memory Ln		01:28:52	39.50 mi
○	in 0.08 mi	Stop	at	W Memory Ln		01:29:05	39.58 mi
		Go straight (ESE)	on	W Memory Ln		01:29:05	39.58 mi
in	0.24 mi	Turn right (S)	on to	N Bristol St		01:29:44	39.82 mi
○	in 0.23 mi	Stop	at	N Bristol St		01:30:22	40.05 mi
		Go straight (S)	on	N Bristol St		01:30:22	40.05 mi
in	0.67 mi	Turn right (W)	on to	W 17th St		01:32:11	40.72 mi
in	0.85 mi	Go straight (W)	on to	Westminster Ave (W 17th St)		01:34:29	41.57 mi
○	in 0.04 mi	Stop	at	Westminster Ave		01:34:35	41.61 mi
		Go straight (W)	on	Westminster Ave (W 17th St)		01:34:35	41.61 mi
in	0.15 mi	Turn left (S)	on to	N Fairview St		01:34:59	41.76 mi
in	1.04 mi	Go straight (S)	on to	S Fairview St		01:37:49	42.80 mi
in	2.12 mi	Turn right (W)	on to	W Warner Ave		01:43:35	44.91 mi
○	in 0.13 mi	Stop	at	W Warner Ave		01:43:55	45.04 mi
		Go straight (E)	on	W Warner Ave		01:43:55	45.04 mi
in	0.13 mi	Turn right (S)	on to	S Fairview St		01:44:15	45.17 mi
in	1.04 mi	Turn right (W)	on to	W Macarthur Blvd		01:47:04	46.21 mi
○	in 0.19 mi	Stop	at	W Macarthur Blvd		01:47:35	46.40 mi
		Go straight (WNW)	on	W Macarthur Blvd		01:47:35	46.40 mi
in	0.53 mi	Go straight (W)	on to	Macarthur Blvd		01:49:01	46.93 mi
in	0.61 mi	Go straight (W)	on to	Talbert Ave		01:50:40	47.54 mi
in	0.58 mi	Turn left (S)	on to	Ward St		01:53:04	48.42 mi
○	in 0.28 mi	Stop	at	Ward St		01:54:11	48.70 mi
		Go straight (S)	on	Ward St		01:54:11	48.70 mi
in	0.25 mi	Turn left (E)	on to	Ellis Ave		01:55:09	48.95 mi
○	in 0.21 mi	Finish	at	Ellis Ave		01:56:00	49.16 mi

Total Time: 01:56:00 Total Distance: 49.16 mi